

AECOM

PROJECT

NET ZERO TEESIDE PROJECT

Net Zero Teeside

APPLICANTS

NZT POWER LTD. AND NZNS STORAGE LTD.

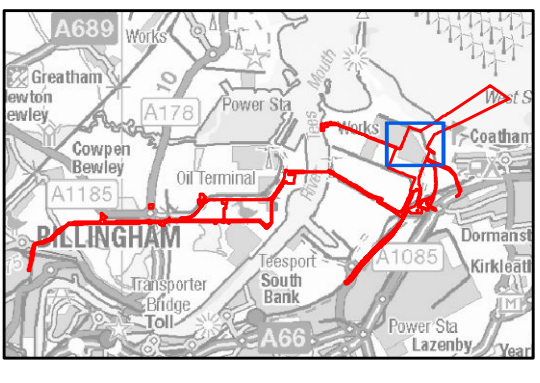
KEY

Order Limits (Site Boundary)

Areas within which each Work Number may be constructed:

Work No. 1 - Electricity Generating Station - Overall Area

Work No. 1A - Electricity Generating Station - Combined Cycle Gas Turbine Plant



TITLE

WORKS PLAN, DOCUMENT REF. 4.4

WORK NUMBER 1A - ELECTRICITY GENERATING STATION

REFERENCE

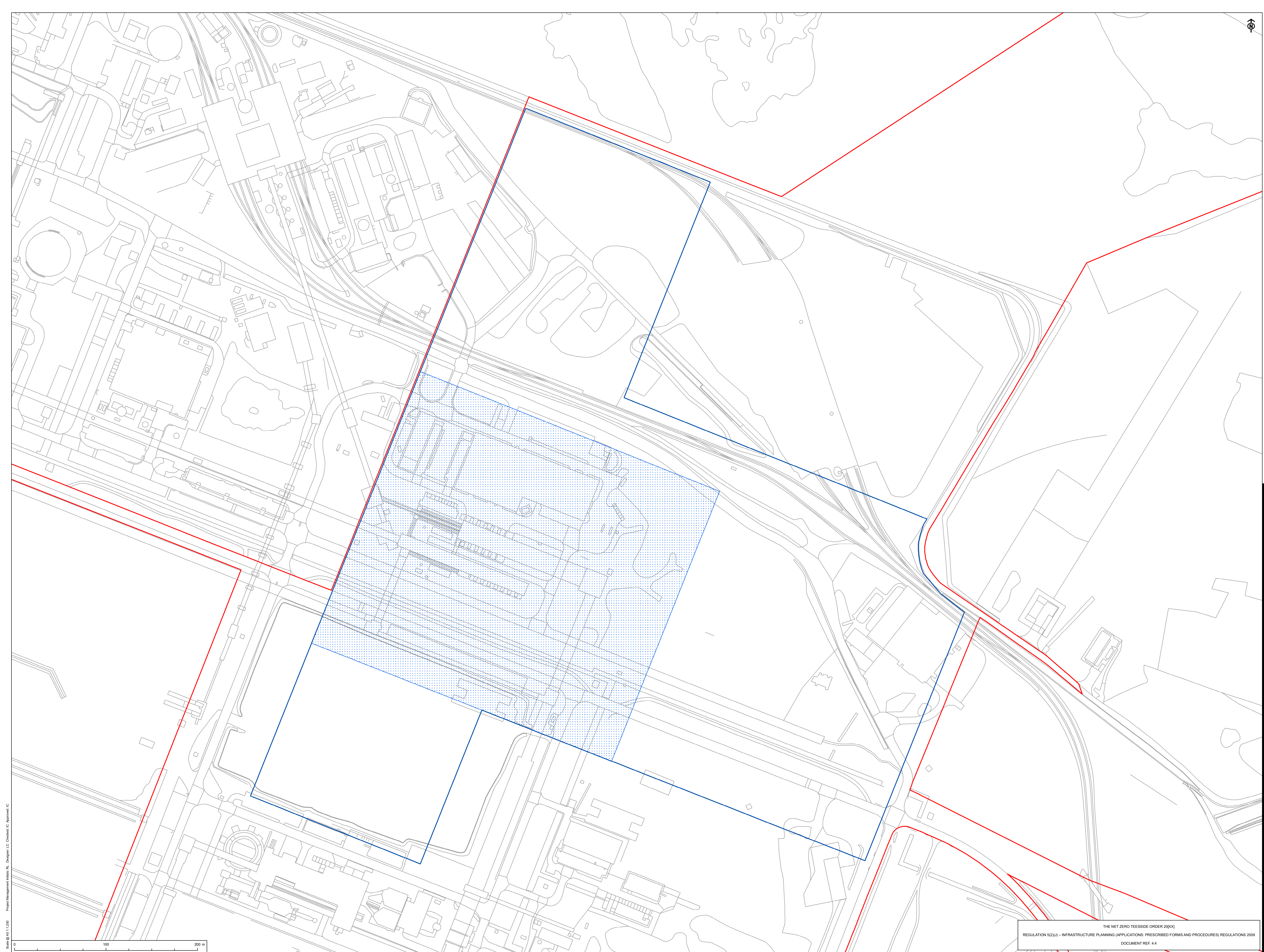
NZT_AMR23_DCO_4.4_v6

SHEET NUMBER

DATE

THE NET ZERO TEESIDE ORDER 20(XX)
REGULATION 5(2)(j) - INFRASTRUCTURE PLANNING (APPLICATIONS: PRESCRIBED FORMS AND PROCEDURES) REGULATIONS 2009
DOCUMENT REF. 4.4

Scale 1:1250
0 100 200 m
Contains Ordnance Survey Data © Crown copyright and database rights 2023 Ordnance Survey 0100031673



AECOM

PROJECT

NET ZERO TEESIDE PROJECT

Net Zero Teeside

APPLICANTS

NZT POWER LTD. AND NZNS STORAGE LTD.

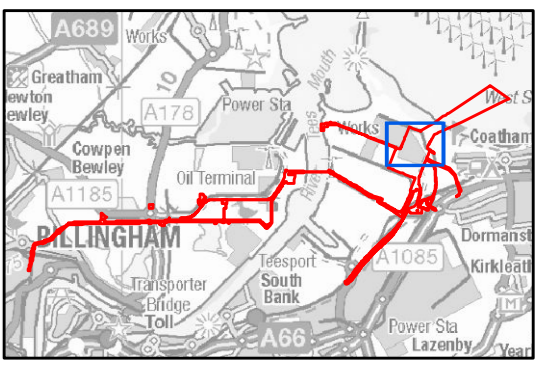
KEY

Order Limits (Site Boundary)

Areas within which each Work Number may be constructed:

Work No. 1 - Electricity Generating Station - Overall Area

Work No. 1C - Electricity Generating Station - Carbon Capture Plant



TITLE

WORKS PLAN, DOCUMENT REF. 4.4

WORK NUMBER 1C - ELECTRICITY GENERATING STATION

REFERENCE

NZT_AMR23_DCO_4.4_v6

SHEET NUMBER

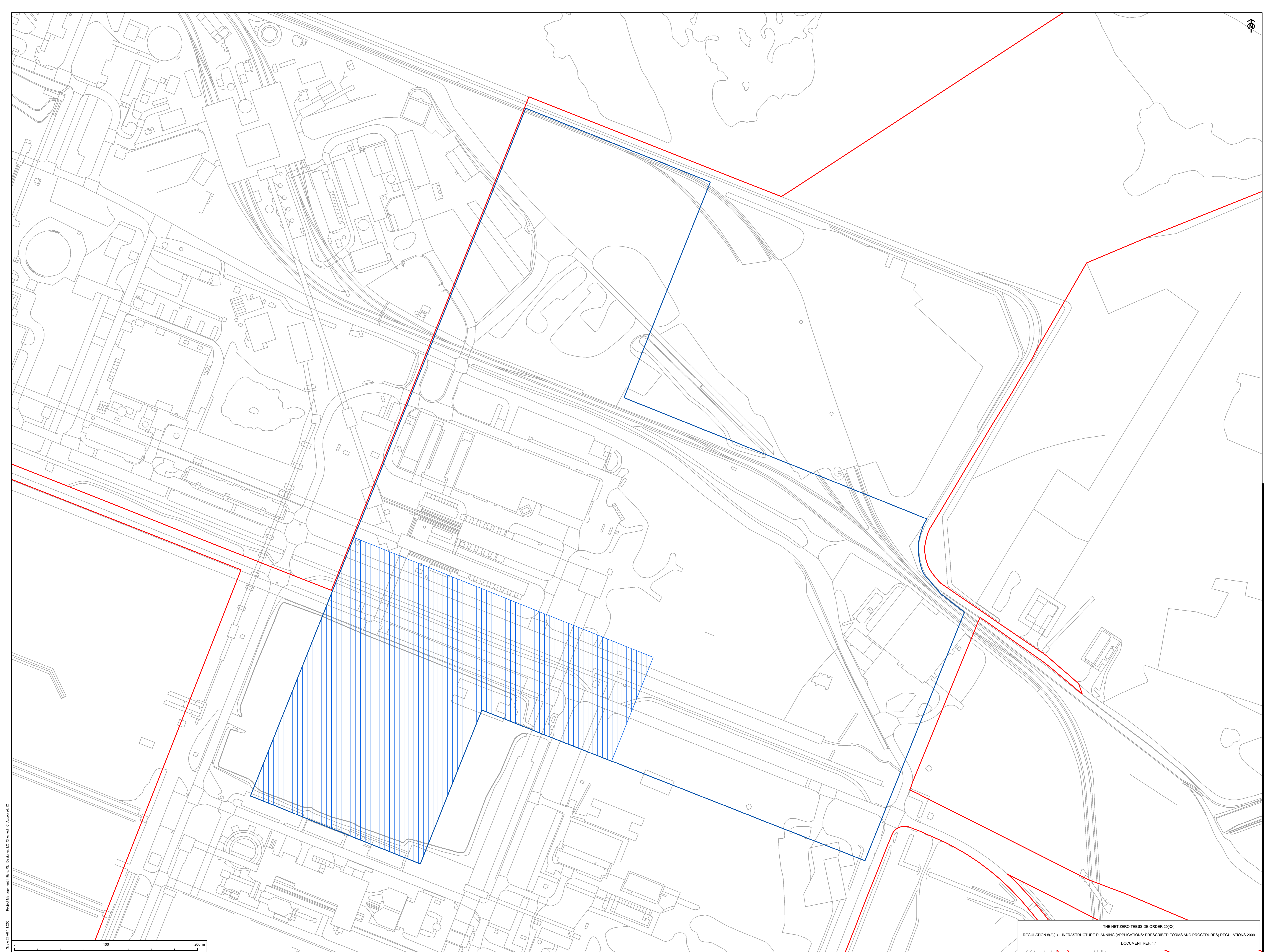
3 of 28

DATE

MARCH 2023

THE NET ZERO TEESIDE ORDER 2023(X)
REGULATION 5(2)(J) - INFRASTRUCTURE PLANNING (APPLICATIONS: PRESCRIBED FORMS AND PROCEDURES) REGULATIONS 2009
DOCUMENT REF. 4.4

Scale: 1:1250
Project Management: John R. O'Connell, CC Chubbuck, CC Approved, CC
Contains Ordnance Survey Data © Crown copyright and database rights 2023 Ordnance Survey 0100031673.



AECOM

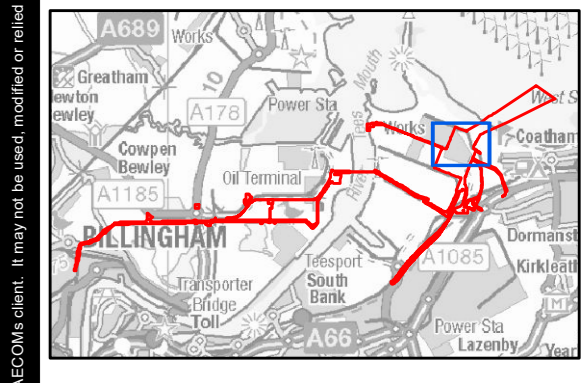
PROJECT
NET ZERO TEESIDE PROJECT

Net Zero Teeside

APPLICANTS
N2T POWER LTD. AND N2NS STORAGE LTD.

KEY

- Order Limits (Site Boundary)
- Areas within which each Work Number may be constructed:
- Work No. 1 - Electricity Generating Station - Overall Area
- Work No. 1D - Electricity Generating Station - Administration Control Room and Stores



THE NET ZERO TEESIDE ORDER 2020(X)

REGULATION 5(2)(J) - INFRASTRUCTURE PLANNING (APPLICATIONS: PRESCRIBED FORMS AND PROCEDURES) REGULATIONS 2009

DOCUMENT REF. 4.4

TITLE
WORKS PLAN, DOCUMENT REF. 4.4
WORK NUMBER 1D - ELECTRICITY GENERATING STATION

REFERENCE
NET_AMR23_DCO_4.4_v6

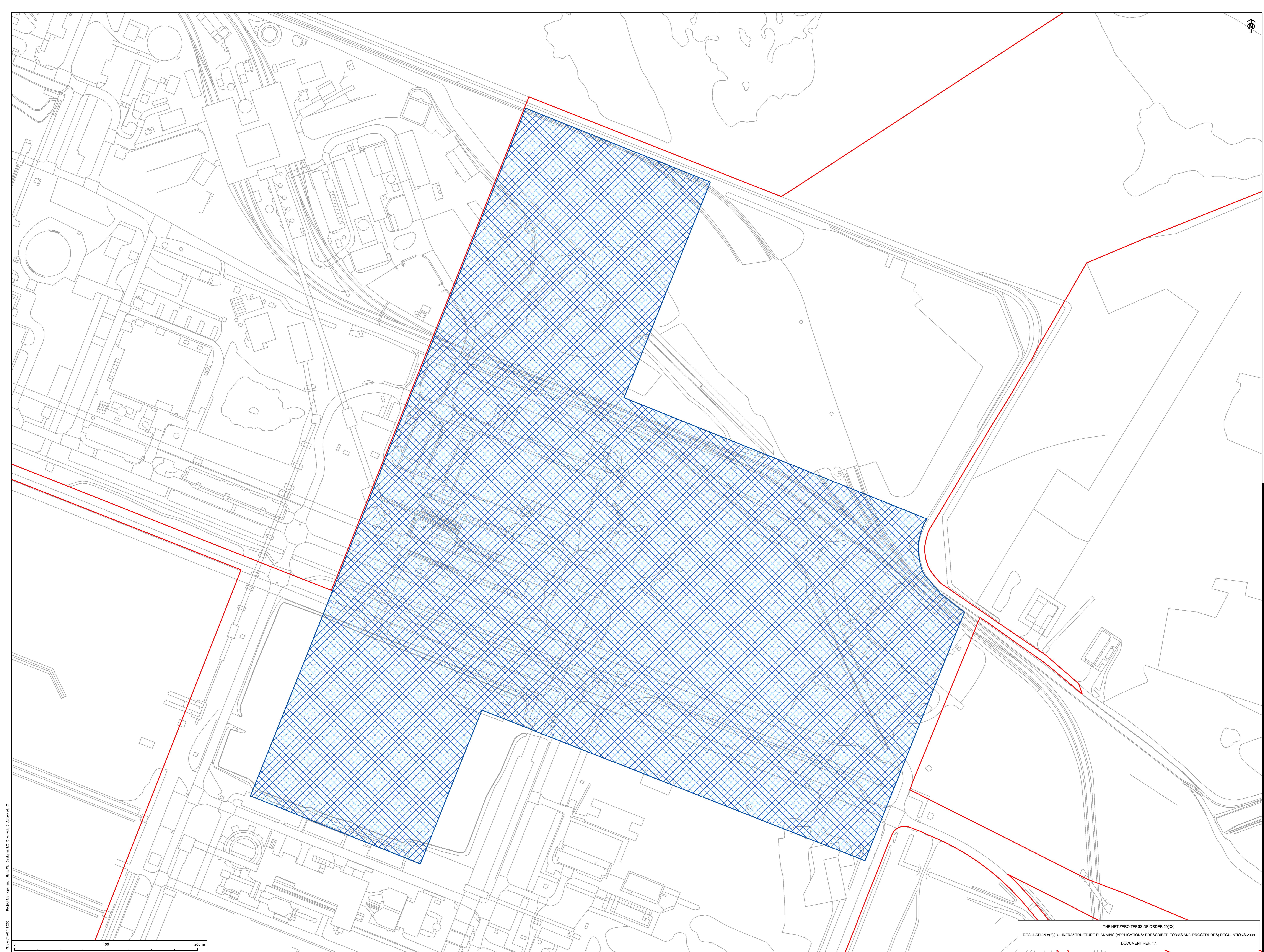
SHEET NUMBER
4 of 28

DATE
MARCH 2023

Scale @ 1:250

0 100 200 m

Contains Ordnance Survey Data © Crown copyright and database rights 2023 Ordnance Survey 0100031613.



AECOM

PROJECT

NET ZERO TEESIDE PROJECT

Net Zero Teeside

APPLICANTS

NZT POWER LTD. AND NZNS STORAGE LTD.

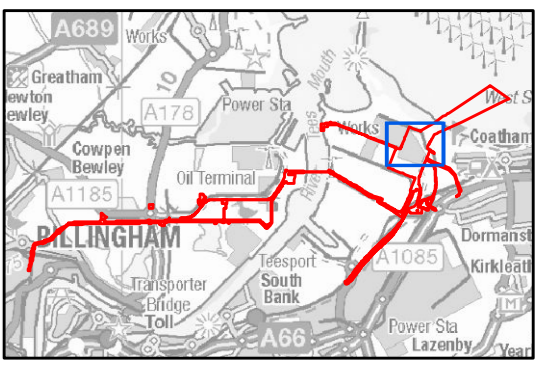
KEY

Order Limits (Site Boundary)

Areas within which each Work Number may be constructed:

Work No. 1 - Electricity Generating Station - Overall Area

Work No. 1E - Ancillary Works in Connection With Work Nos. 1A, 1B, 1C and 1D



TITLE

WORKS PLAN, DOCUMENT REF. 4.4

WORK NUMBER 1E - ELECTRICITY GENERATING STATION

REFERENCE

NZT_AMR23_DCO_4.4_v6

SHEET NUMBER

5 of 28

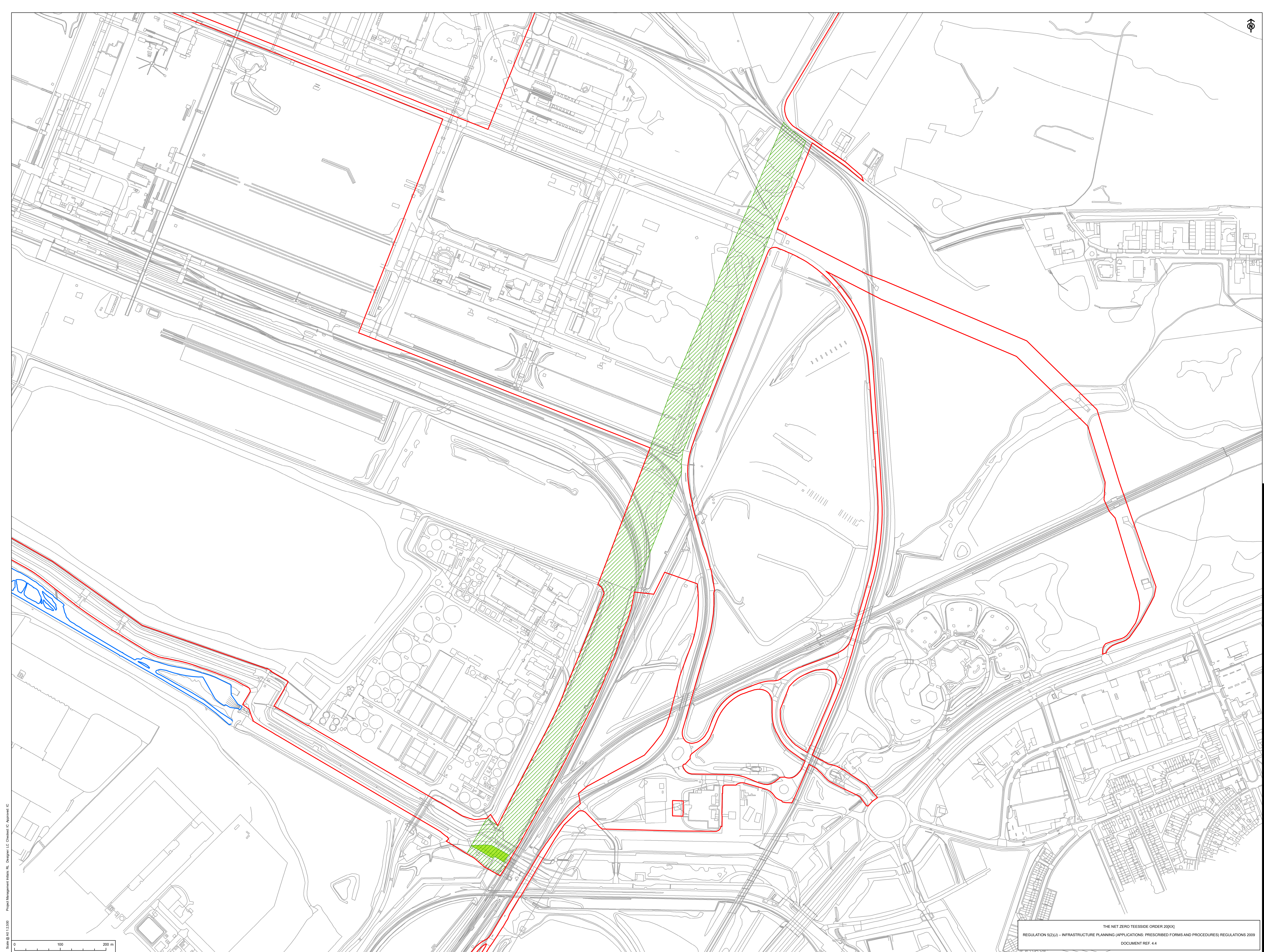
DATE

MARCH 2023

THE NET ZERO TEESIDE ORDER 20(X)
REGULATION 5(2)(j) - INFRASTRUCTURE PLANNING (APPLICATIONS: PRESCRIBED FORMS AND PROCEDURES) REGULATIONS 2009
DOCUMENT REF. 4.4

Scale 0 100 200 m
Contains Ordnance Survey Data © Crown copyright and database rights 2023 Ordnance Survey 0100031673.

Project Management: Julia, R., Designer: C. Chubb, C. Approved: C.



AECOM

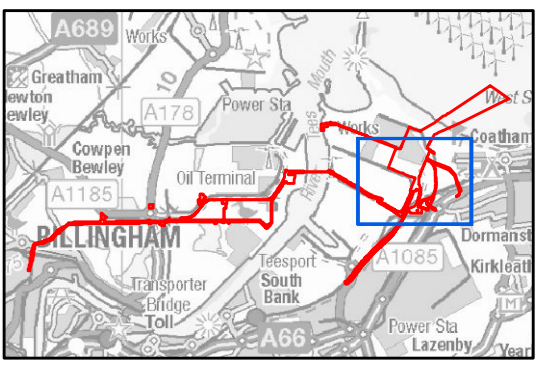
PROJECT
NET ZERO TEESIDE PROJECT

Net Zero Teeside

APPLICANTS
NZT POWER LTD. AND NZNS STORAGE LTD.

KEY

- Order Limits (Site Boundary)
- Mean Low Water Springs
- Areas within which each Work Number may be constructed:
- Work No. 2A - Underground High Pressure Gas Pipeline
- Work No. 2B - Above Ground Installations



TITLE
WORKS PLAN, DOCUMENT REF. 4.4
WORK NUMBER 2 - GAS CONNECTION WORKS

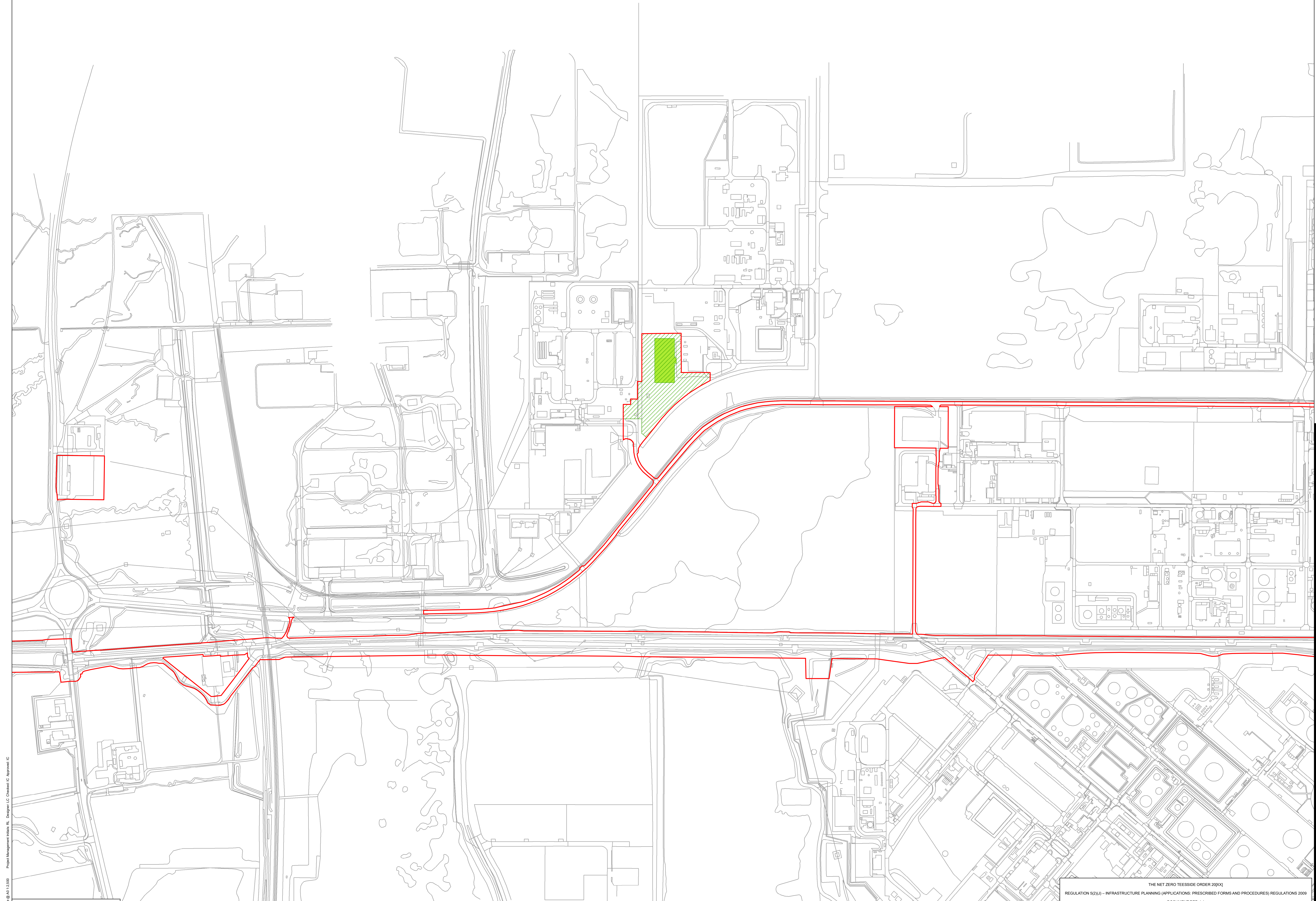
REGULATION 5(2)(j) - INFRASTRUCTURE PLANNING (APPLICATIONS: PRESCRIBED FORMS AND PROCEDURES) REGULATIONS 2009
DOCUMENT REF. 4.4

THE NET ZERO TEESIDE ORDER 20(XX)

REFERENCE
NET_AMR23_DCO_4.4_v6
SHEET NUMBER
6 of 28

DATE
MARCH 2023

Scale: 0 100 200 m
Project Management: Ian Hill, RL, Douglas, CC, Chubb, CC, Approved: CC
Contains Ordnance Survey Data © Crown copyright and database rights 2023. Ordnance Survey 0100031613.



AECOM

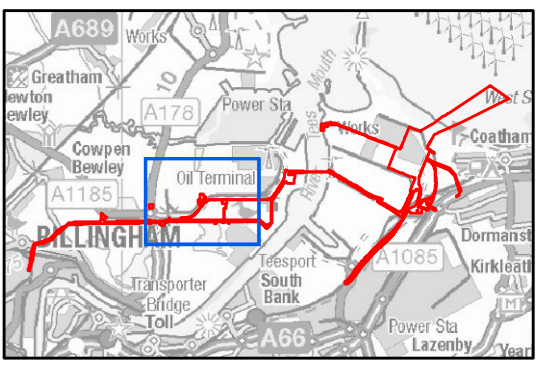
PROJECT
NET ZERO TEESIDE PROJECT

Net Zero Teeside

APPLICANTS
NZT POWER LTD. AND NZNS STORAGE LTD.

KEY

- Order Limits (Site Boundary)
- Areas within which each Work Number may be constructed.
- Work No. 2A - Underground High Pressure Gas Pipeline
- Work No. 2B - Above Ground Installations



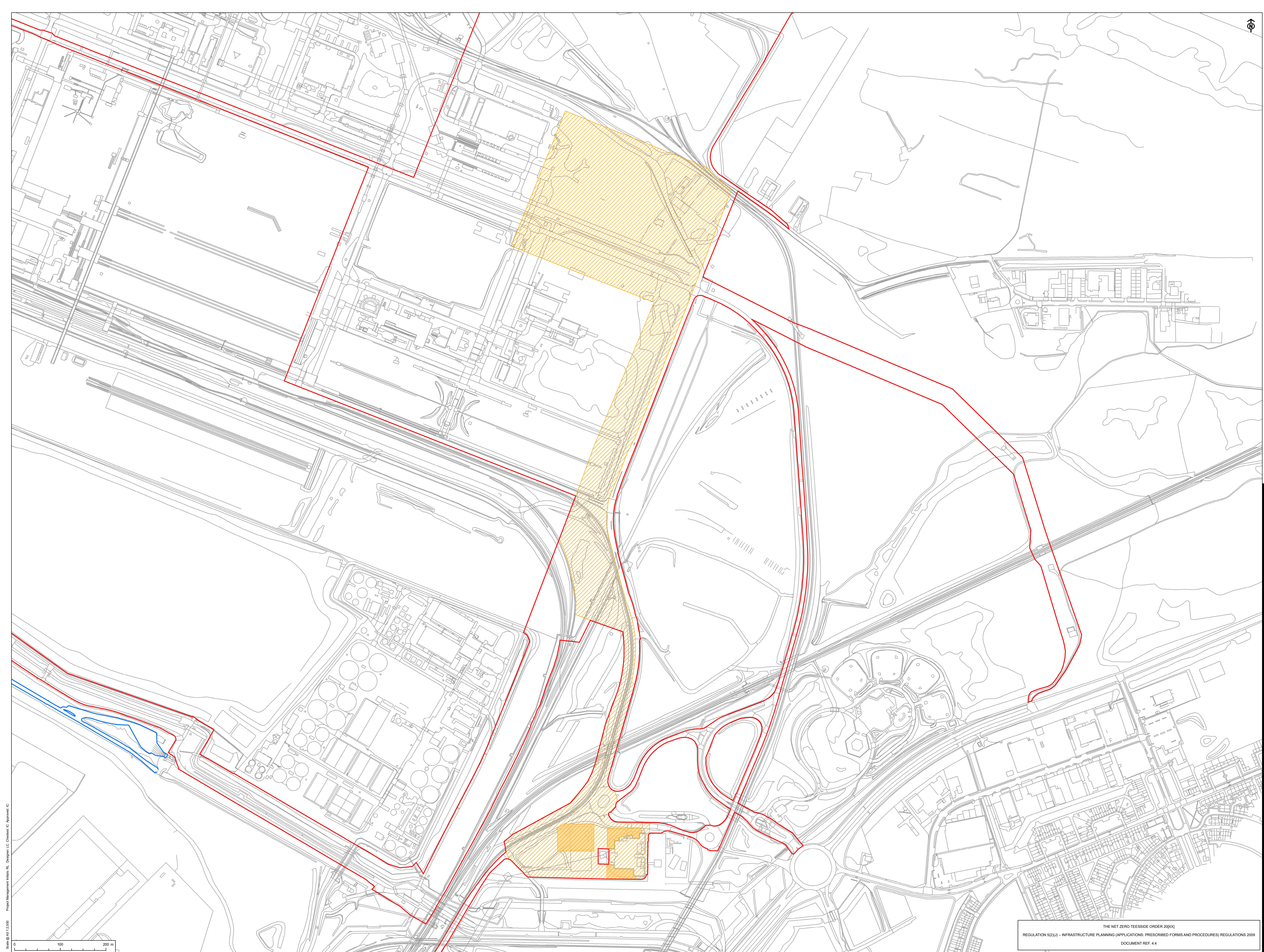
TITLE
WORKS PLAN, DOCUMENT REF. 4.4
WORK NUMBER 2 - GAS CONNECTION WORKS

REGULATION 5(2)(j) - INFRASTRUCTURE PLANNING (APPLICATIONS: PRESCRIBED FORMS AND PROCEDURES) REGULATIONS 2009
DOCUMENT REF. 4.4

REFERENCE
NZT_AMR23_DCO_4.4_v6
SHEET NUMBER
7 of 28

DATE
MARCH 2023

Scale @ 1:1,200
0 100 200 m
Contains Ordnance Survey Data © Crown copyright and database rights 2023 Ordnance Survey 0100001603.



AECOM

PROJECT
NET ZERO TEESIDE PROJECT

Net Zero Teeside

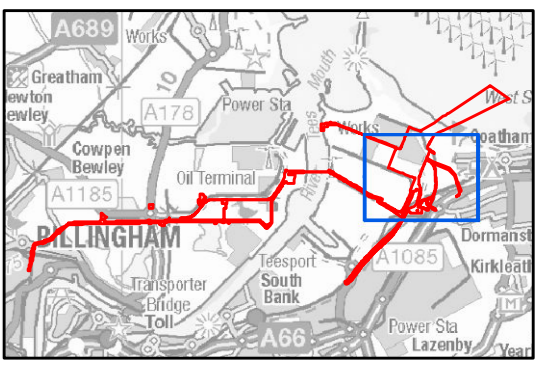
APPLICANTS
NZT POWER LTD. AND NZNS STORAGE LTD.

KEY

- Order Limits (Site Boundary)
- Mean Low Water Springs

Areas within which each Work Number may be constructed:

- Work No. 3A - Electrical Connection
- Work No. 3B - Electrical Substation Works



THE NET ZERO TEESIDE ORDER 20(XX)

REGULATION 5(2)(j) – INFRASTRUCTURE PLANNING (APPLICATIONS: PRESCRIBED FORMS AND PROCEDURES) REGULATIONS 2009

DOCUMENT REF. 4.4

TITLE
WORKS PLAN, DOCUMENT REF. 4.4
WORK NUMBER 3 - ELECTRICAL CONNECTION WORKS

REFERENCE
NET_AMR23_DCO_4.4_v6

SHEET NUMBER
8 of 28

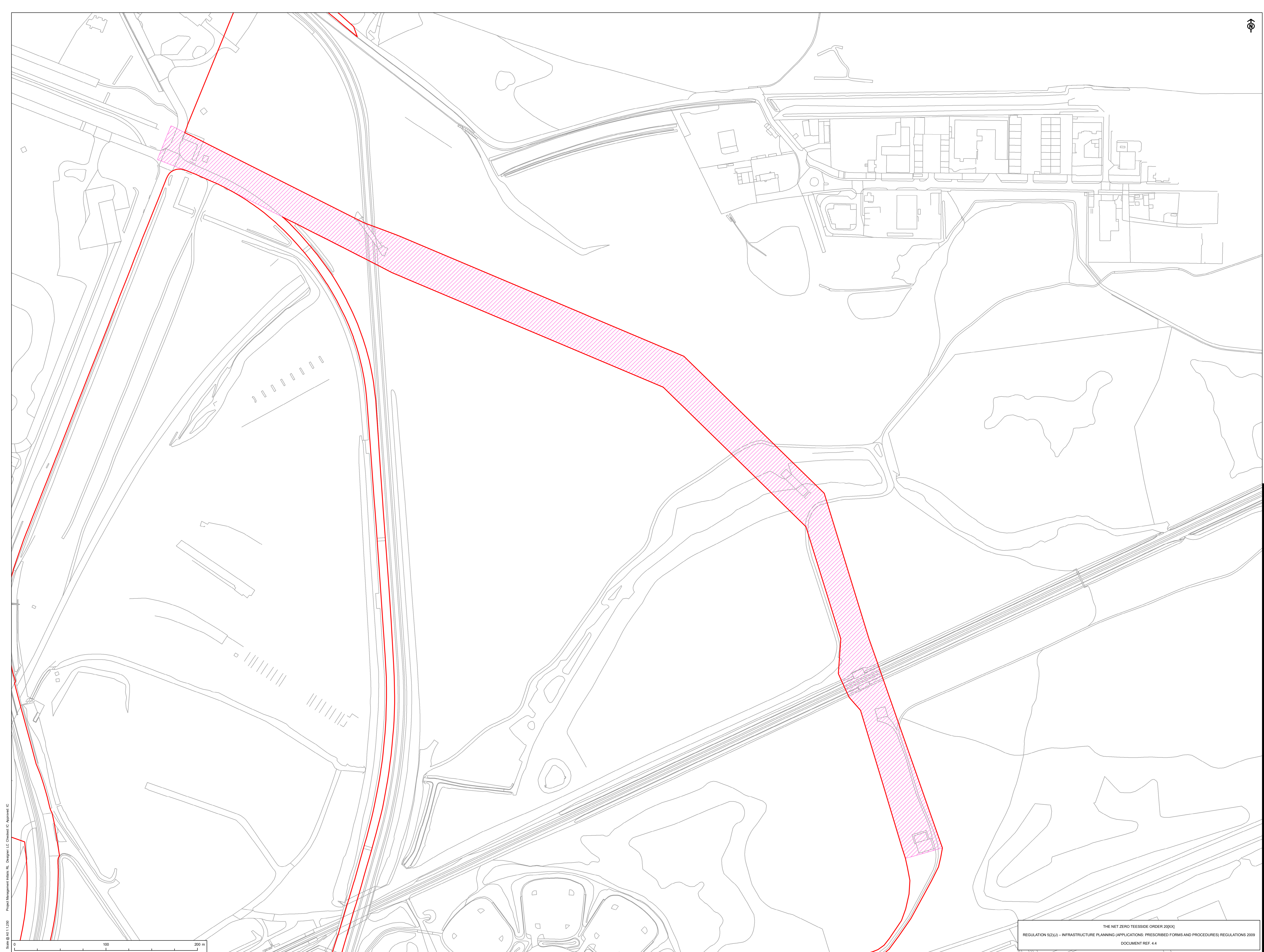
DATE
MARCH 2023

Scale: 1:12,500

0 100 200 m

Project Management: Ian Hill, RL, Designer: CC Chevalier, CC Approved: CC

Contains Ordnance Survey Data © Crown copyright and database rights 2023 Ordnance Survey 0100031613.

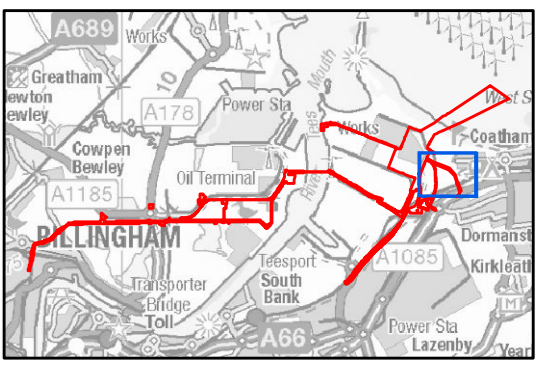


AECOM

PROJECT
NET ZERO TEESIDE PROJECT
Net Zero Teeside

APPLICANTS
NZT POWER LTD. AND NZNS STORAGE LTD.

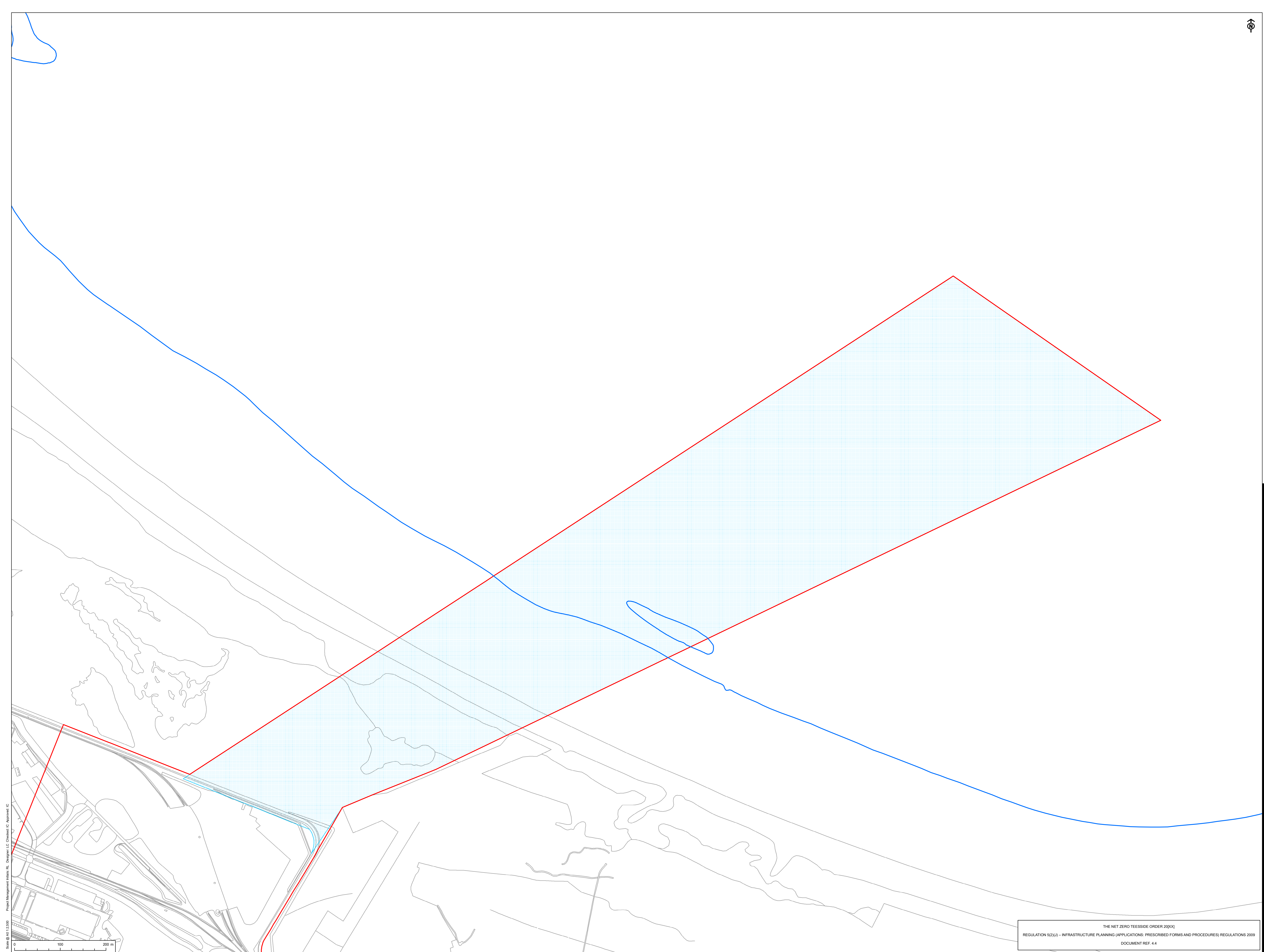

KEY
Order Limits (Site Boundary)
Areas within which each Work Number may be constructed:
Work No. 4 - Water Supply Connection
Works - Freshwater Connection



TITLE
WORKS PLAN, DOCUMENT REF. 4.4
WORK NUMBER 4 - WATER SUPPLY CONNECTION WORKS

THE NET ZERO TEESIDE ORDER 20(XX)
REGULATION 5(2)(j) - INFRASTRUCTURE PLANNING (APPLICATIONS: PRESCRIBED FORMS AND PROCEDURES) REGULATIONS 2009
DOCUMENT REF. 4.4
SHEET NUMBER 9 of 28
DATE MARCH 2023

Scale @ 1:1250
Project Management Unit, R. O'Byrne, C. Chubb, C. Aherne, C. O'Connell
Contains Ordnance Survey Data © Crown copyright and database rights 2023 Ordnance Survey 0100031613.



AECOM

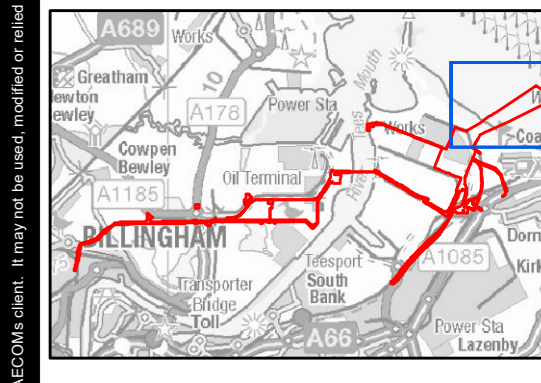
PROJECT
NET ZERO TEESIDE PROJECT



APPLICANTS
NZT POWER LTD. AND NZNS STORAGE LTD.

KEY

- Order Limits (Site Boundary)
- Mean Low Water Springs
- Areas within which each Work Number may be constructed.
- Work No. 5B - Wastewater Disposal Works - Replacement Outfall



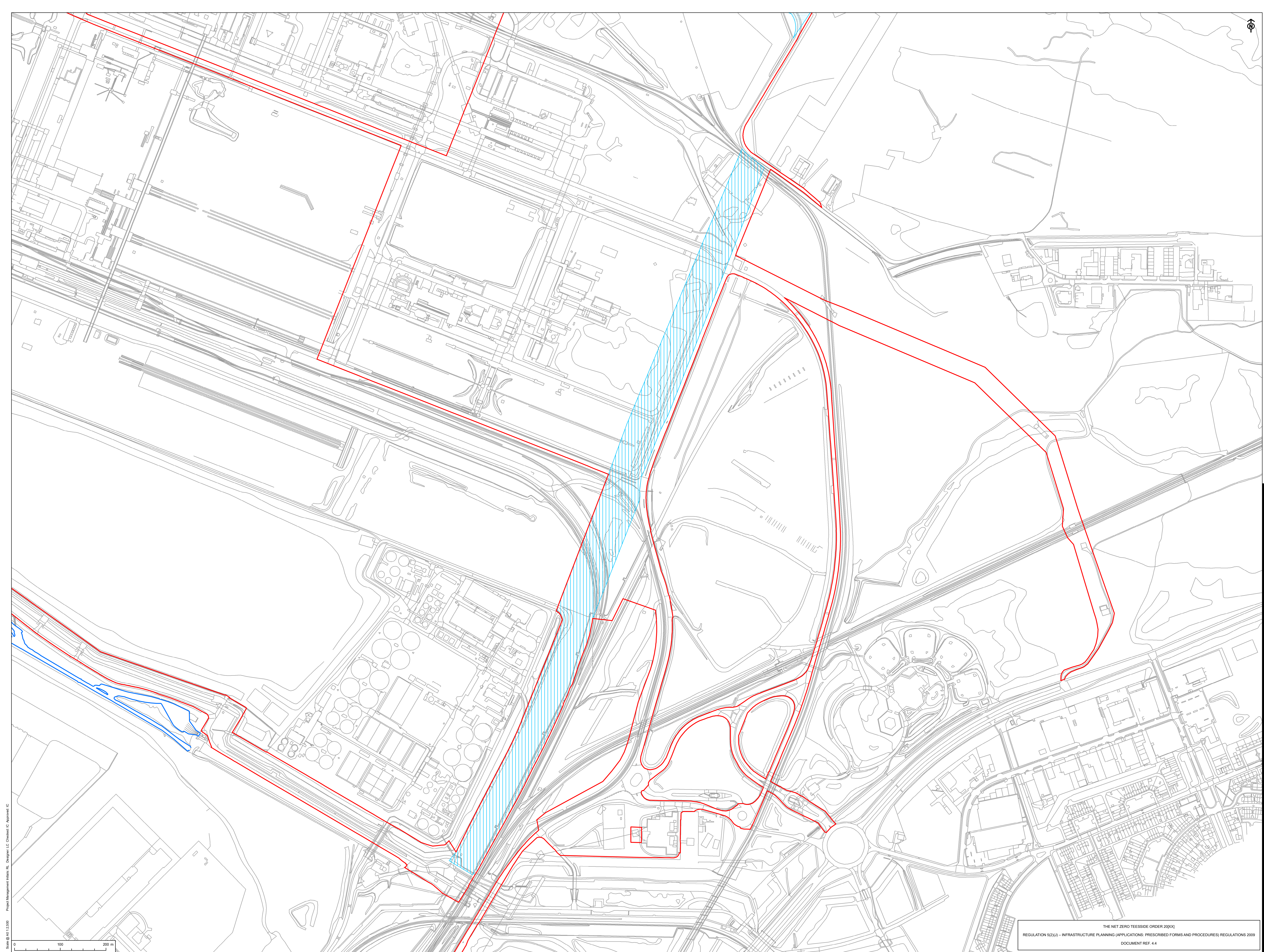
TITLE
WORKS PLAN, DOCUMENT REF. 4.4
WORK NUMBER 5 - WASTEWATER DISPOSAL WORKS

THE NET ZERO TEESIDE ORDER 20[XX]
REGULATION 5(2)(j) - INFRASTRUCTURE PLANNING (APPLICATIONS: PRESCRIBED FORMS AND PROCEDURES) REGULATIONS 2009
DOCUMENT REF. 4.4

REFERENCE
NET_AMR23_DCO_4.4_v6
SHEET NUMBER
10 of 26

DATE
MARCH 2023

Scale: 1:1000
Project Management: John R. O'Connell, CC-0, Approved 10/2023
Contains Ordnance Survey Data © Crown copyright and database rights 2023. Ordnance Survey 010000316193.



AECOM

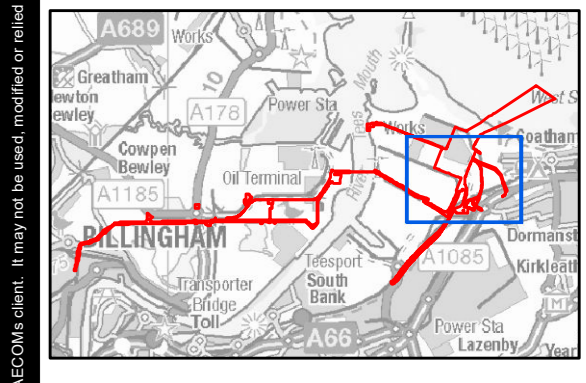
PROJECT
NET ZERO TEESIDE PROJECT

NET ZERO Teeside

APPLICANTS
N2T POWER LTD. AND NZNS STORAGE LTD.

KEY

- Order Limits (Site Boundary)
- Mean Low Water Springs
- Areas within which each Work Number may be constructed:
- Work No. 5B - Wastewater Disposal Works - Replacement Outfall
- Work No. 5C - Wastewater Disposal Works - Pipeline Connections to Bran Sands



THE NET ZERO TEESIDE ORDER 20(XX)

REGULATION 5(2)(j) – INFRASTRUCTURE PLANNING (APPLICATIONS: PRESCRIBED FORMS AND PROCEDURES) REGULATIONS 2009

DOCUMENT REF. 4.4

TITLE
WORKS PLAN, DOCUMENT REF. 4.4
WORK NUMBER 5 - WASTEWATER DISPOSAL WORKS

REFERENCE
NET_AMR23_DCO_4.4_v6

SHEET NUMBER
11 of 26

DATE
MARCH 2023

Project Management: John, R., Designer: C. Chubb, C. Approved: C.
 Scale: 1:12,500
 Contains Ordnance Survey Data © Crown copyright and database rights 2023 Ordnance Survey 0100031613.



AECOM

PROJECT
NET ZERO TEESIDE PROJECT



APPLICANTS
NZT POWER LTD. AND NZNS STORAGE LTD.

KEY

Order Limits (Site Boundary)

Mean Low Water Springs

Areas within which each Work Number may be constructed:

Work No. 6 - Carbon Dioxide Gathering Network - Option 3 (Sembcorp Tunnel)

Work No. 6 - Carbon Dioxide Gathering Network - Option 3 (Sembcorp Tunnel)

Work No. 6 - Carbon Dioxide Gathering Network - Option 3 (Sembcorp Tunnel)

Work No. 6 - Carbon Dioxide Gathering Network - Option 3 (Sembcorp Tunnel)

Work No. 6 - Carbon Dioxide Gathering Network - Option 3 (Sembcorp Tunnel)

Work No. 6 - Carbon Dioxide Gathering Network - Option 3 (Sembcorp Tunnel)

Work No. 6 - Carbon Dioxide Gathering Network - Option 3 (Sembcorp Tunnel)

Work No. 6 - Carbon Dioxide Gathering Network - Option 3 (Sembcorp Tunnel)

Work No. 6 - Carbon Dioxide Gathering Network - Option 3 (Sembcorp Tunnel)

Work No. 6 - Carbon Dioxide Gathering Network - Option 3 (Sembcorp Tunnel)

Work No. 6 - Carbon Dioxide Gathering Network - Option 3 (Sembcorp Tunnel)

Work No. 6 - Carbon Dioxide Gathering Network - Option 3 (Sembcorp Tunnel)

Work No. 6 - Carbon Dioxide Gathering Network - Option 3 (Sembcorp Tunnel)

Work No. 6 - Carbon Dioxide Gathering Network - Option 3 (Sembcorp Tunnel)

Work No. 6 - Carbon Dioxide Gathering Network - Option 3 (Sembcorp Tunnel)

Work No. 6 - Carbon Dioxide Gathering Network - Option 3 (Sembcorp Tunnel)

Work No. 6 - Carbon Dioxide Gathering Network - Option 3 (Sembcorp Tunnel)

Work No. 6 - Carbon Dioxide Gathering Network - Option 3 (Sembcorp Tunnel)

Work No. 6 - Carbon Dioxide Gathering Network - Option 3 (Sembcorp Tunnel)

Work No. 6 - Carbon Dioxide Gathering Network - Option 3 (Sembcorp Tunnel)

Work No. 6 - Carbon Dioxide Gathering Network - Option 3 (Sembcorp Tunnel)

Work No. 6 - Carbon Dioxide Gathering Network - Option 3 (Sembcorp Tunnel)

Work No. 6 - Carbon Dioxide Gathering Network - Option 3 (Sembcorp Tunnel)

Work No. 6 - Carbon Dioxide Gathering Network - Option 3 (Sembcorp Tunnel)

Work No. 6 - Carbon Dioxide Gathering Network - Option 3 (Sembcorp Tunnel)

Work No. 6 - Carbon Dioxide Gathering Network - Option 3 (Sembcorp Tunnel)

Work No. 6 - Carbon Dioxide Gathering Network - Option 3 (Sembcorp Tunnel)

Work No. 6 - Carbon Dioxide Gathering Network - Option 3 (Sembcorp Tunnel)

Work No. 6 - Carbon Dioxide Gathering Network - Option 3 (Sembcorp Tunnel)

Work No. 6 - Carbon Dioxide Gathering Network - Option 3 (Sembcorp Tunnel)

Work No. 6 - Carbon Dioxide Gathering Network - Option 3 (Sembcorp Tunnel)

Work No. 6 - Carbon Dioxide Gathering Network - Option 3 (Sembcorp Tunnel)

Work No. 6 - Carbon Dioxide Gathering Network - Option 3 (Sembcorp Tunnel)

Work No. 6 - Carbon Dioxide Gathering Network - Option 3 (Sembcorp Tunnel)

Work No. 6 - Carbon Dioxide Gathering Network - Option 3 (Sembcorp Tunnel)

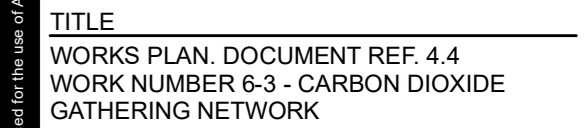
Work No. 6 - Carbon Dioxide Gathering Network - Option 3 (Sembcorp Tunnel)

Work No. 6 - Carbon Dioxide Gathering Network - Option 3 (Sembcorp Tunnel)

Work No. 6 - Carbon Dioxide Gathering Network - Option 3 (Sembcorp Tunnel)

Work No. 6 - Carbon Dioxide Gathering Network - Option 3 (Sembcorp Tunnel)

Work No. 6 - Carbon Dioxide Gathering Network - Option 3 (Sembcorp Tunnel)



TITLE
WORKS PLAN, DOCUMENT REF. 4.4

WORK NUMBER 6.3 - CARBON DIOXIDE GATHERING NETWORK

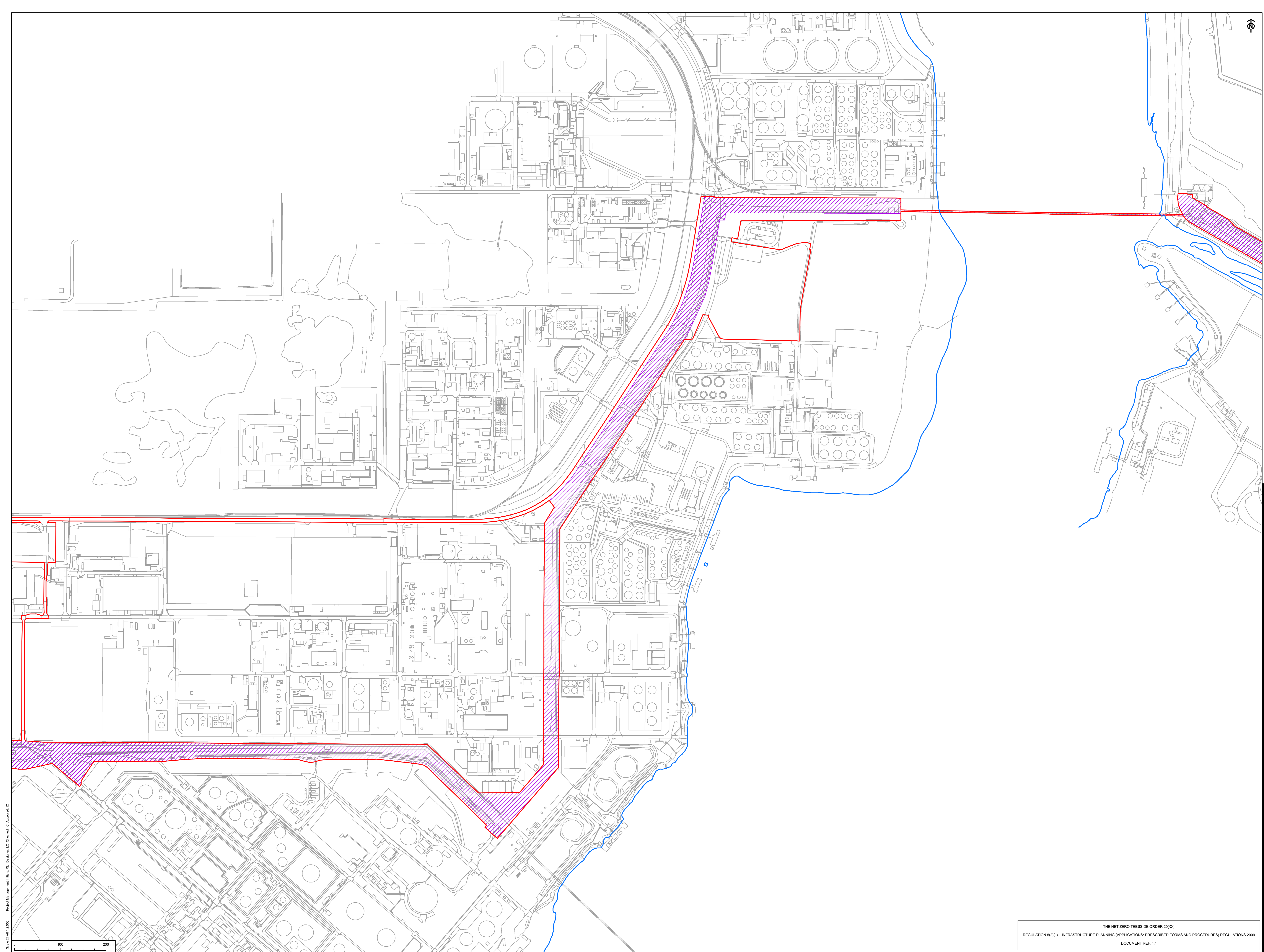
REFERENCE
NET_AMR23_DCO_4.4_v6

SHEET NUMBER
12 OF 26

DATE
MARCH 2023

THE NET ZERO TEESIDE ORDER 20(XX)
REGULATION 5(2)(j) - INFRASTRUCTURE PLANNING (APPLICATIONS: PRESCRIBED FORMS AND PROCEDURES) REGULATIONS 2009
DOCUMENT REF. 4.4

Scale 0 100 200 m
Project Management: Ian Hill, RL, Designer: CC Cheek, CC Approved: CC
Contains Ordnance Survey Data © Crown copyright and database rights 2023 Ordnance Survey 0100031613.

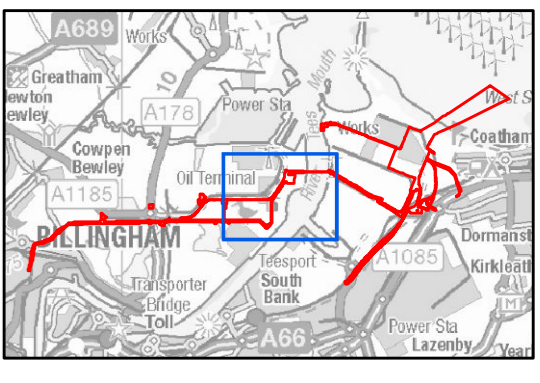


AECOM

PROJECT
NET ZERO TEESIDE PROJECT
Net Zero
Teesside

APPLICANTS
NZT POWER LTD. AND NZNS STORAGE LTD.

- KEY
- Order Limits (Site Boundary)
 - Mean Low Water Springs
 - Areas within which each Work Number may be constructed.
 - Work No. 6 - Carbon Dioxide Gathering Network - Option 3 (Sembcorp Tunnel)



TITLE
WORKS PLAN, DOCUMENT REF. 4.4
WORK NUMBER 6.3 - CARBON DIOXIDE GATHERING NETWORK.

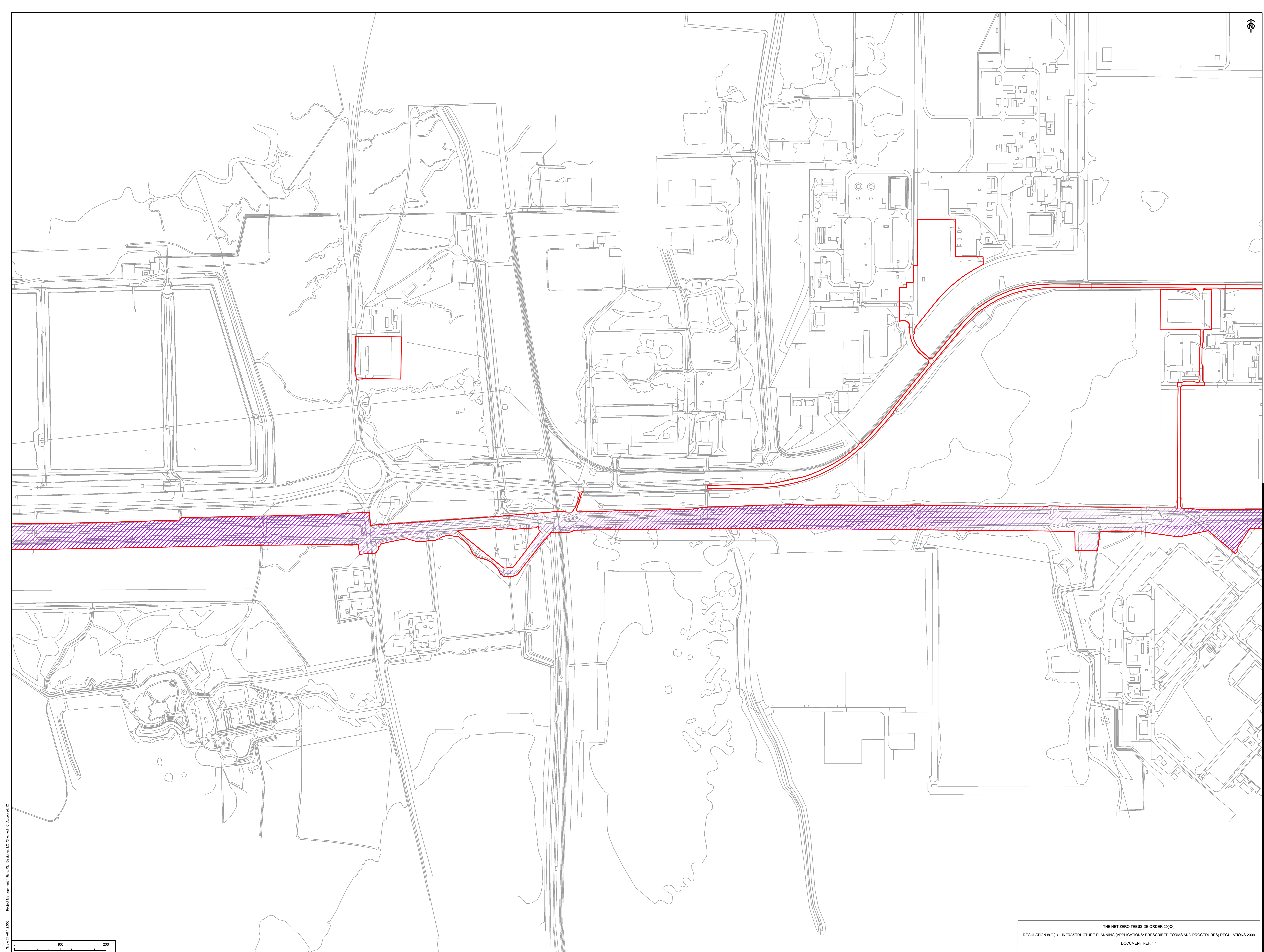

REFERENCE
NET_AMR23_DCO_4.4_v6

SHEET NUMBER
13 of 26

DATE
MARCH 2023

THE NET ZERO TEESIDE ORDER 20(X)
REGULATION 5(2)(j) - INFRASTRUCTURE PLANNING (APPLICATIONS: PRESCRIBED FORMS AND PROCEDURES) REGULATIONS 2009
DOCUMENT REF. 4.4

Project Management: Ian Hill, Rt. Designer, CC Checkmate C Approved/C
 Scale: @ 60:1 (2:20)
 Contains Ordnance Survey Data © Crown copyright and database rights 2023 Ordnance Survey 0100031613.



AECOM

PROJECT
NET ZERO TEESIDE PROJECT

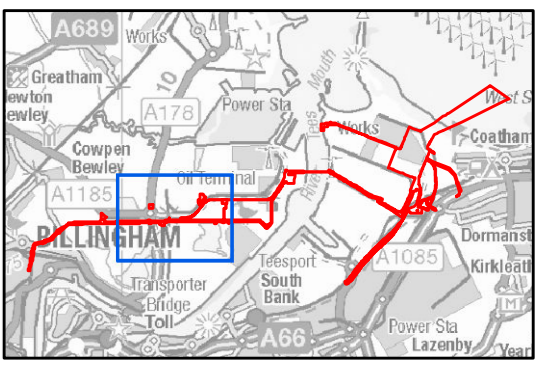
APPLICANTS
NZT POWER LTD. AND NZNS STORAGE LTD.

KEY

Order Limits (Site Boundary)

Areas within which each Work Number may be constructed:

Work No. 6 - Carbon Dioxide Gathering Network - Option 3 (Sembcorp Tunnel)



TITLE
WORKS PLAN, DOCUMENT REF. 4.4
WORK NUMBER 6.3 - CARBON DIOXIDE GATHERING NETWORK

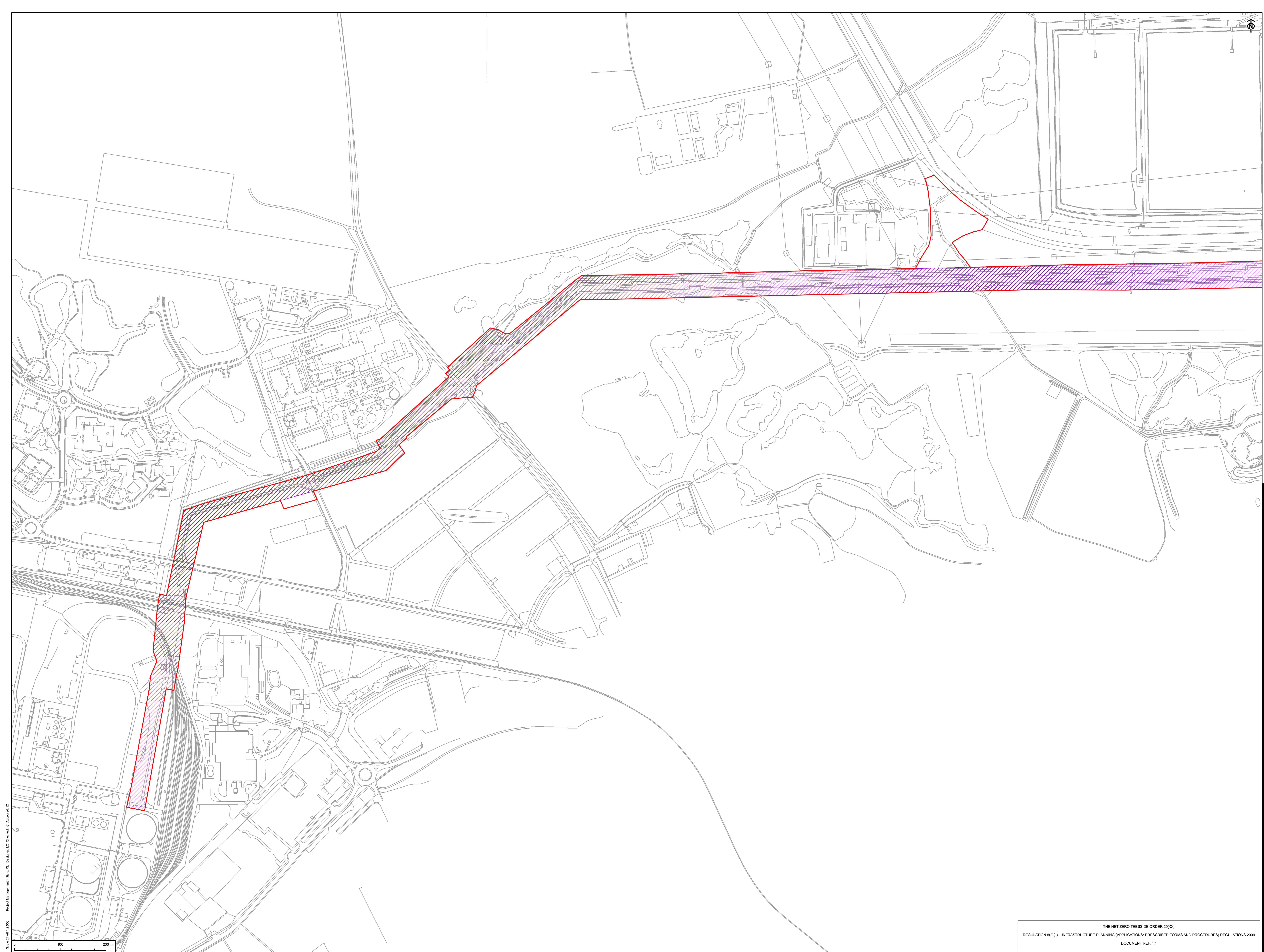
REFERENCE
NZT_AMR23_DCO_4.4_v6

SHEET NUMBER
14 of 26

DATE
MARCH 2023

THE NET ZERO TEESIDE ORDER 20(XX)
REGULATION 5(2)(j) – INFRASTRUCTURE PLANNING (APPLICATIONS: PRESCRIBED FORMS AND PROCEDURES) REGULATIONS 2009
DOCUMENT REF. 4.4

Scale @ 1:12,200
0 100 200 m
Contains Ordnance Survey Data © Crown copyright and database rights 2023 Ordnance Survey 0100001613.



AECOM

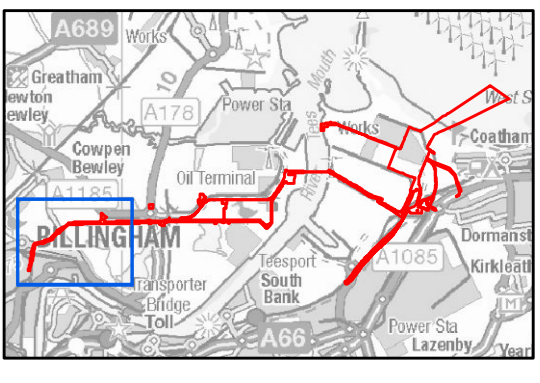
PROJECT
NET ZERO TEESIDE PROJECT

Net Zero Teeside

APPLICANTS
NZT POWER LTD. AND NZNS STORAGE LTD.

KEY

- Order Limits (Site Boundary)
- Areas within which each Work Number may be constructed.
- Work No. 6 - Carbon Dioxide Gathering Network - Option 3 (Sembcorp Tunnel)



THE NET ZERO TEESIDE ORDER 20(XX)

REGULATION 5(2)(j) – INFRASTRUCTURE PLANNING (APPLICATIONS: PRESCRIBED FORMS AND PROCEDURES) REGULATIONS 2009

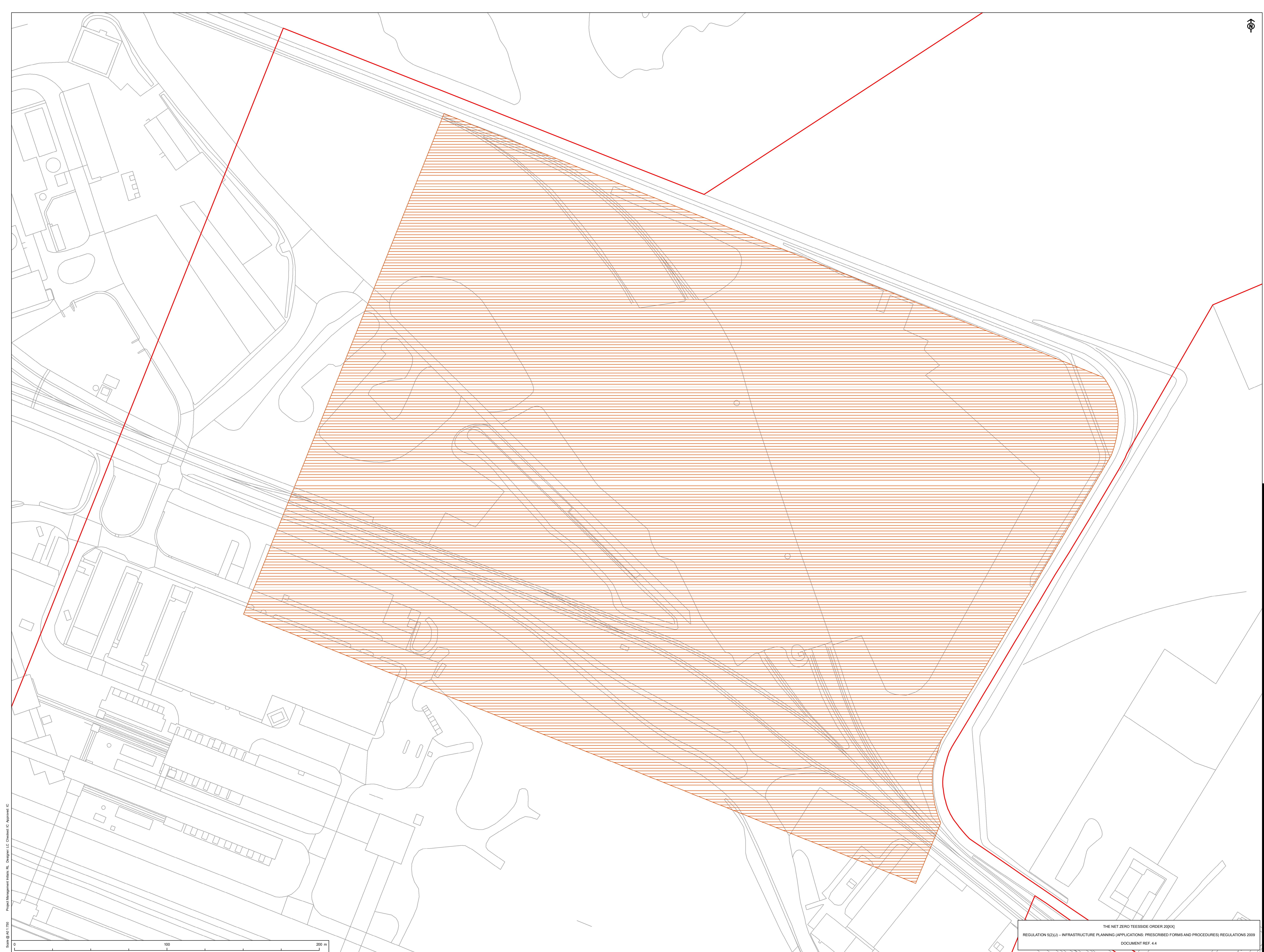
DOCUMENT REF. 4.4

REFERENCE
NET_AMR23_DCO_4.4_v6

SHEET NUMBER
15 of 26

DATE
MARCH 2023

Scale @ 1:1,200
Project Management: Ian Hill, RL, Designer: CC Cheong, C. Approved: IC
Contains Ordnance Survey Data © Crown copyright and database rights 2023 Ordnance Survey 0100001613.



AECOM

PROJECT
NET ZERO TEESIDE PROJECT



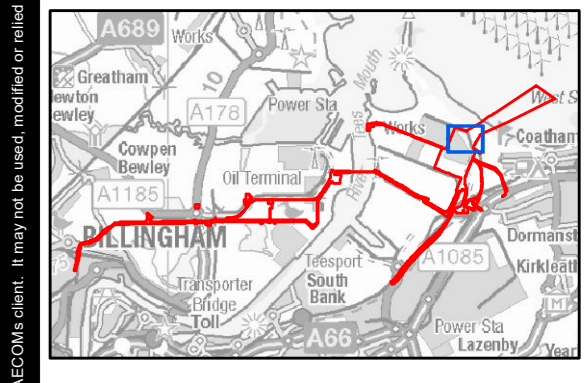
APPLICANTS
NZZ POWER LTD. AND NZNS STORAGE LTD.

KEY

Order Limits (Site Boundary)

Areas within which each Work Number may be constructed.

Work No. 7 - High Pressure Carbon Dioxide Compression Station



TITLE
WORKS PLAN, DOCUMENT REF. 4.4
WORK NUMBER 7 - HIGH PRESSURE
CARBON DIOXIDE COMPRESSION STATION


REFERENCE
NET_AMR23_DCO_4.4_v6

SHEET NUMBER
16 of 26

DATE
MARCH 2023

THE NET ZERO TEESIDE ORDER 2023X
REGULATION 5(2)(j) - INFRASTRUCTURE PLANNING (APPLICATIONS: PRESCRIBED FORMS AND PROCEDURES) REGULATIONS 2009
DOCUMENT REF. 4.4

Project Management: Ian Hill, RL, Douglas, CC, Charles, CC, Adam, CC
Scale: 1:100
Contains Ordnance Survey Data © Crown copyright and database rights 2023 Ordnance Survey 0100031673.



AECOM

PROJECT
NET ZERO TEESIDE PROJECT

Net Zero Teeside

APPLICANTS
NZT POWER LTD. AND NZNS STORAGE LTD.

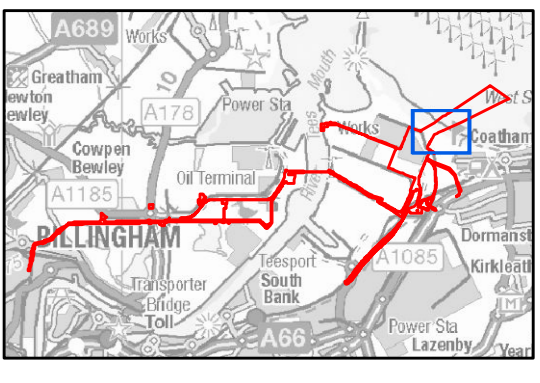
KEY

Order Limits (Site Boundary)

Mean Low Water Springs

Areas within which each Work Number may be constructed:

Work No. 6 - High Pressure Carbon Dioxide Export Pipeline



TITLE
WORKS PLAN, DOCUMENT REF. 4.4
WORK NUMBER 6 - HIGH PRESSURE
CARBON DIOXIDE EXPORT PIPELINE

REFERENCE
NET_AMR23_DCO_4.4_v6

SHEET NUMBER
17 of 26

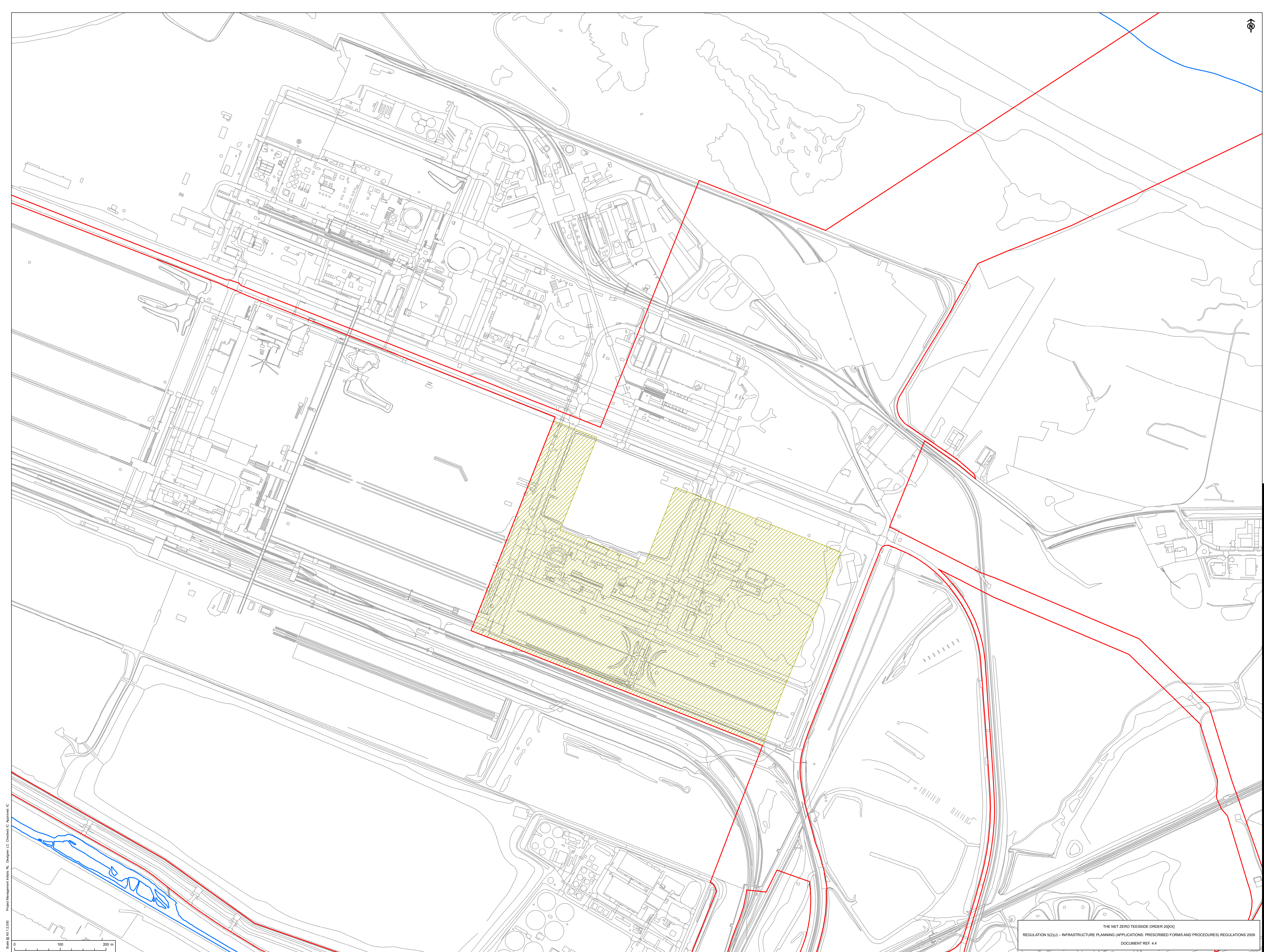
DATE
MARCH 2023

THE NET ZERO TEESIDE ORDER 20[XX]
REGULATION 5(2)(j) – INFRASTRUCTURE PLANNING (APPLICATIONS: PRESCRIBED FORMS AND PROCEDURES) REGULATIONS 2009
DOCUMENT REF. 4.4

Scale @ 1:250
0 100 200 m
Contains Ordnance Survey Data © Crown copyright and database rights 2023 Ordnance Survey 0100031673.

Project Management: Julia R. O'Keefe, C. Chevalier, C. Approved/C

Scale @ 1:250



AECOM

PROJECT

NET ZERO TEESIDE PROJECT

NET ZERO Teeside

APPLICANTS

NZT POWER LTD. AND NZNS STORAGE LTD.

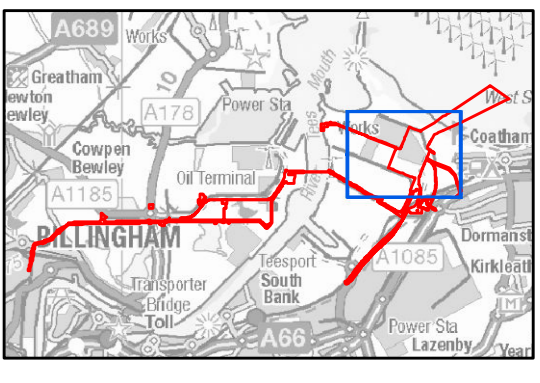
KEY

Order Limits (Site Boundary)

Mean Low Water Springs

Areas within which each Work Number may be constructed

Work No. 9A - Temporary Construction and Laydown Area - Teesworks Laydown



TITLE

WORKS PLAN, DOCUMENT REF. 4.4

WORK NUMBER 9 - TEMPORARY CONSTRUCTION AND LAYDOWN AREAS

REFERENCE

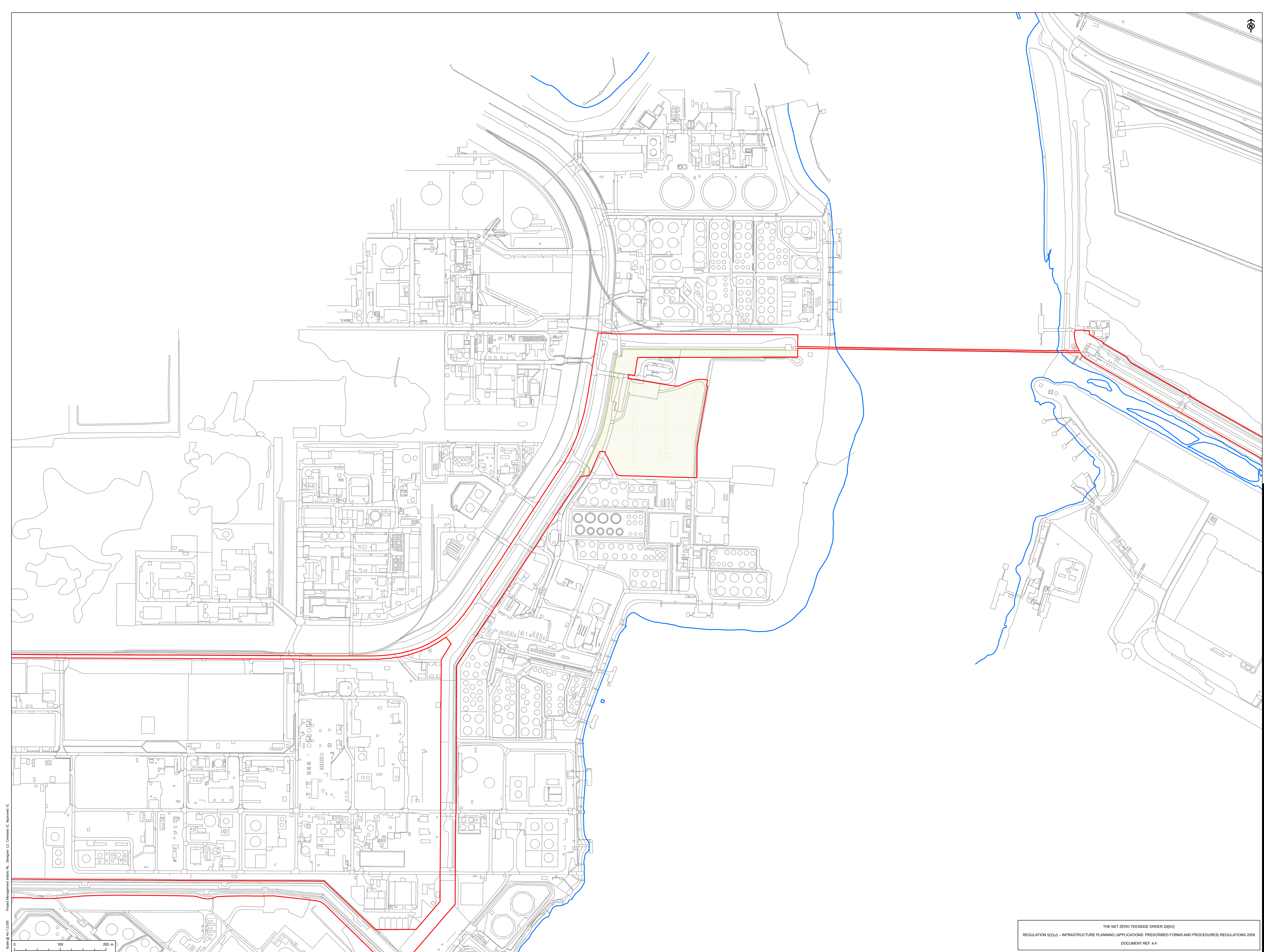
NET_ZERO_DCO_4.4_v6

SHEET NUMBER

DATE

THE NET ZERO TEESIDE ORDER 20(X)
REGULATION 5(2)(j) - INFRASTRUCTURE PLANNING (APPLICATIONS: PRESCRIBED FORMS AND PROCEDURES) REGULATIONS 2009
DOCUMENT REF. 4.4
18 of 26

Scale: 1:12,500
Project Management: John, R., Designer: G. Chubb, C. Approved: C.
Contains Ordnance Survey Data © Crown copyright and database rights 2023 Ordnance Survey 0100001613.



AECOM

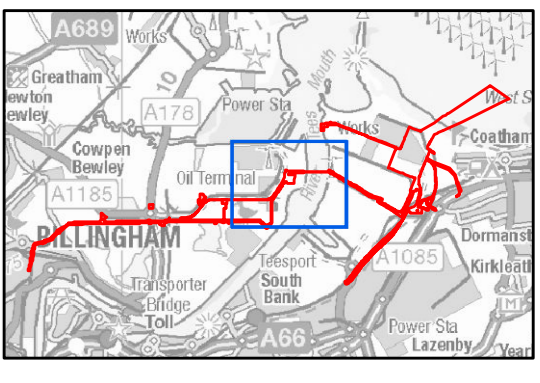
PROJECT
NET ZERO TEESIDE PROJECT

Net Zero
Teeside

APPLICANTS
NZT POWER LTD. AND NZNS STORAGE LTD.

KEY

- Order Limits (Site Boundary)
- Mean Low Water Springs
- Areas within which each Work Number may be constructed:
- Work No. 9B - Temporary Construction and Laydown Area - Navigator Terminal and Seal Sands



TITLE
WORKS PLAN, DOCUMENT REF. 4.4
WORK NUMBER 9 - TEMPORARY
CONSTRUCTION AND LAYDOWN AREAS

THE NET ZERO TEESIDE ORDER 20(XX)

REGULATION 5(2)(j) – INFRASTRUCTURE PLANNING (APPLICATIONS: PRESCRIBED FORMS AND PROCEDURES) REGULATIONS 2009

DOCUMENT REF. 4.4

SHEET NUMBER
19 of 26

DATE
MARCH 2023

Project Management: John R. Douglas, CC Chubbuck & Associates
Scale: 1:500
Contains Ordnance Survey Data © Crown copyright and database rights 2023 Ordnance Survey 0100001613.



AECOM

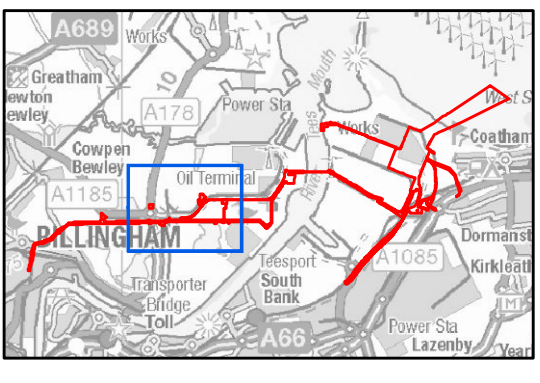
PROJECT
NET ZERO TEESIDE PROJECT

Net Zero Teeside

APPLICANTS
NZT POWER LTD. AND NZNS STORAGE LTD.

KEY

- Order Limits (Site Boundary)
- Areas within which each Work Number may be constructed.
- Work No. 9C - Temporary Construction and Laydown Area - INEOS
- Work No. 9D - Temporary Construction and Laydown Area - Saltholme Welfare



TITLE
WORKS PLAN, DOCUMENT REF. 4.4
WORK NUMBER 9 - TEMPORARY CONSTRUCTION AND LAYDOWN AREAS

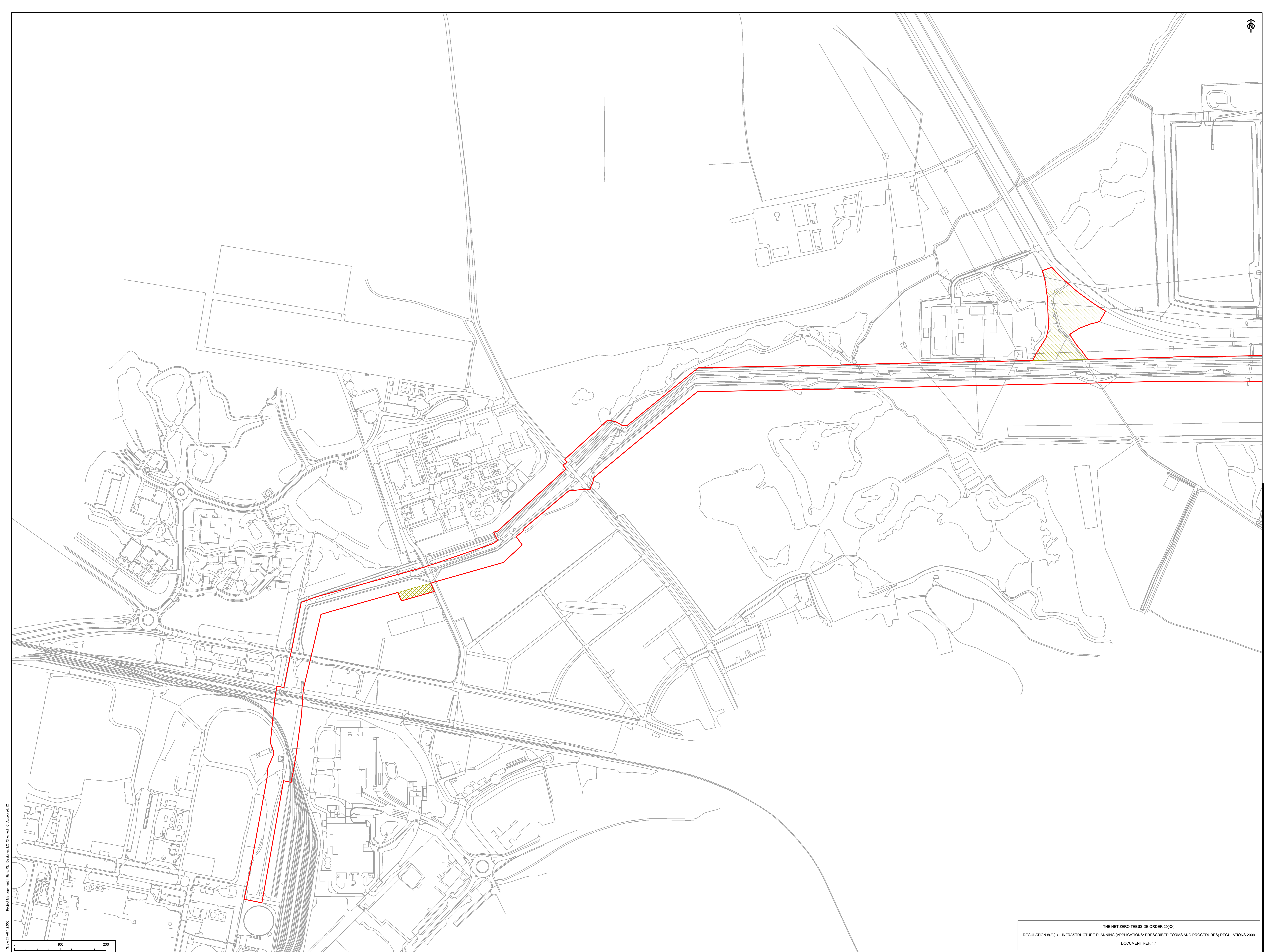
REFERENCE
NET_AMR23_DCO_4.4_v6

SHEET NUMBER
20 of 26

DATE
MARCH 2023

THE NET ZERO TEESIDE ORDER 20(XX)
REGULATION 5(2)(j) - INFRASTRUCTURE PLANNING (APPLICATIONS: PRESCRIBED FORMS AND PROCEDURES) REGULATIONS 2009
DOCUMENT REF. 4.4

Scale @ 1:12,200
Project Management: Ian Hill, RL, Designer: CC Chubbuck, C. Approved: IC
Contains Ordnance Survey Data © Crown copyright and database rights 2023 Ordnance Survey 01000016193.



AECOM

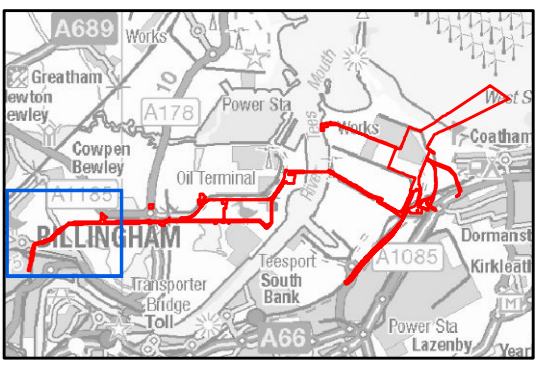
PROJECT
NET ZERO TEESIDE PROJECT

Net Zero Teeside

APPLICANTS
N2T POWER LTD. AND NZNS STORAGE LTD.

KEY

- Order Limits (Site Boundary)
- Areas within which each Work Number may be constructed:
- Work No. 9E - Temporary Construction and Laydown Area - Saltholme Laydown & Access
- Work No. 9F - Temporary Construction and Laydown Area - Haverton Hill Laydown / Welfare



THE NET ZERO TEESIDE ORDER 20(XX)

REGULATION 5(2)(j) – INFRASTRUCTURE PLANNING (APPLICATIONS: PRESCRIBED FORMS AND PROCEDURES) REGULATIONS 2009

DOCUMENT REF. 4.4

TITLE
WORKS PLAN, DOCUMENT REF. 4.4
WORK NUMBER 9 - TEMPORARY CONSTRUCTION AND LAYDOWN AREAS

REFERENCE
NET_AMR23_DCO_4.4_v6

SHEET NUMBER
21 of 26

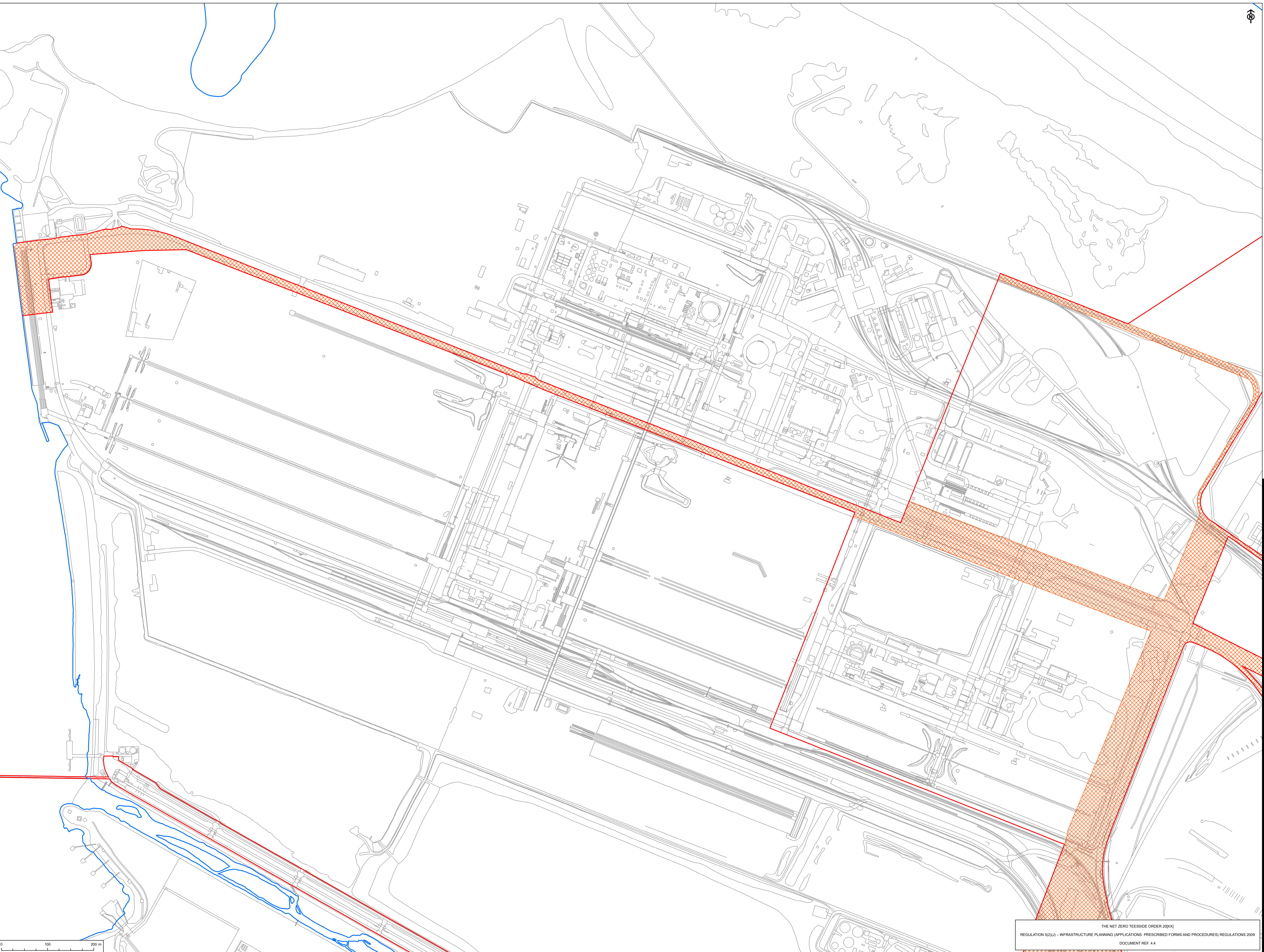
DATE
MARCH 2023

Scale @ 1:12,500

0 100 200 m

Project Management: Ian Hill, RL, Douglas, CC, Charlotte, C, Approved: CC

Contains Ordnance Survey Data © Crown copyright and database rights 2023. Ordnance Survey 010000316193.



AECOM

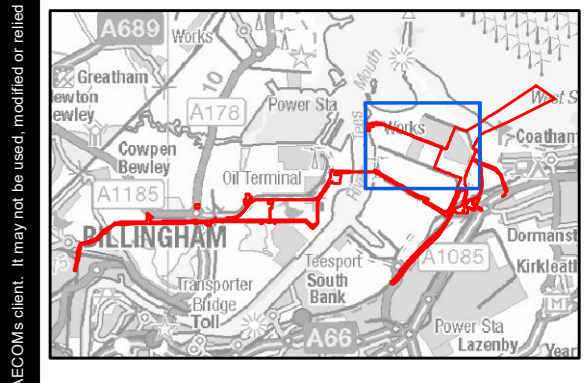
PROJECT
NET ZERO TEESIDE PROJECT

Net Zero Teeside

APPLICANTS
NZT POWER LTD. AND NZNS STORAGE LTD.

KEY

- Order Limits (Site Boundary)
- Mean Low Water Springs
- Areas within which each Work Number may be constructed
- Work No. 10 - Access and Highway Improvements



THE NET ZERO TEESIDE ORDER 20(XX)

REGULATION 5(2)(j) - INFRASTRUCTURE PLANNING (APPLICATIONS: PRESCRIBED FORMS AND PROCEDURES) REGULATIONS 2009

DOCUMENT REF. 4.4

TITLE
WORKS PLAN, DOCUMENT REF. 4.4
WORK NUMBER 10 - ACCESS AND HIGHWAY IMPROVEMENTS

REFERENCE
NET_AMR23_DCO_4.4_v6

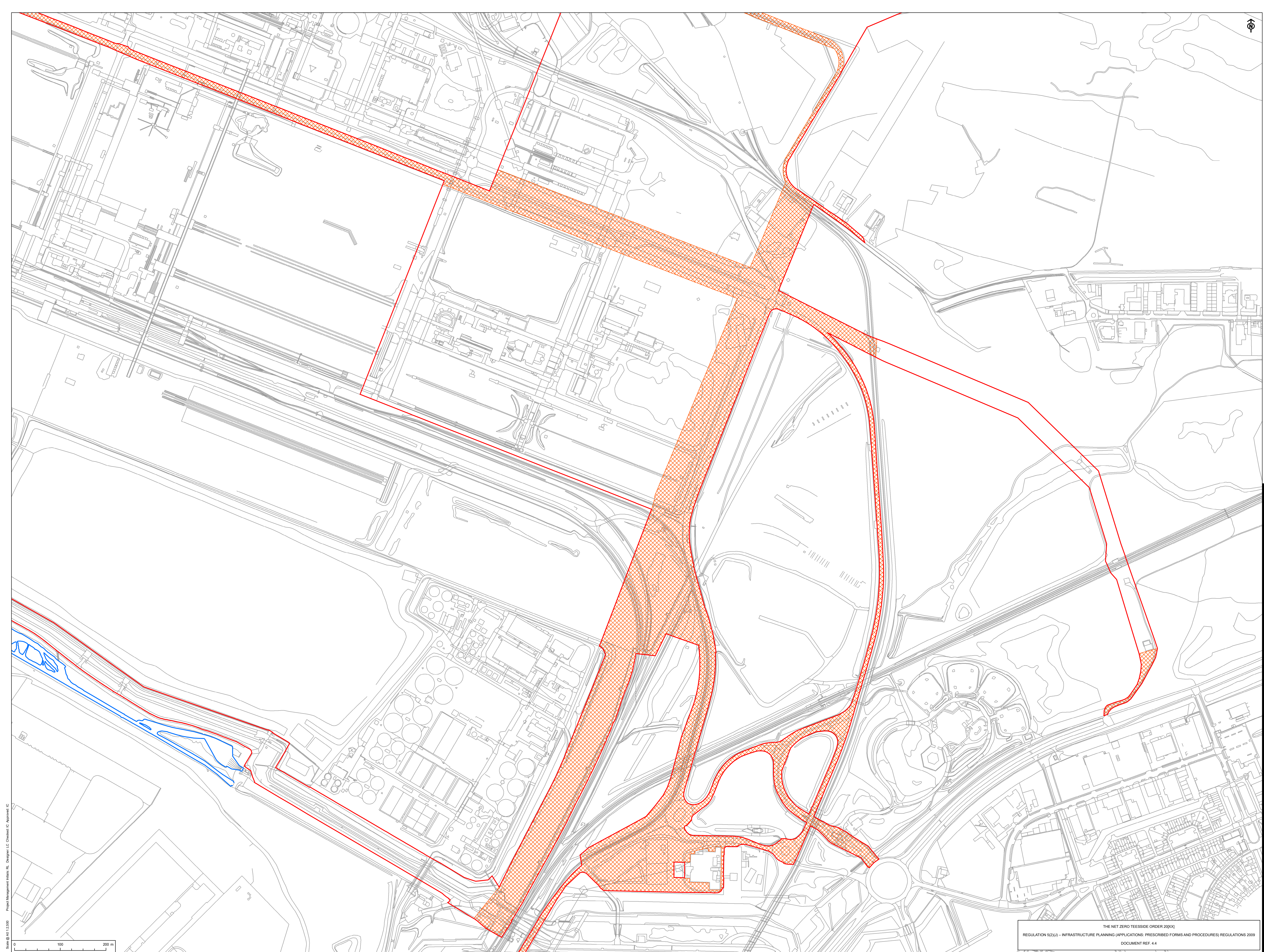
SHEET NUMBER
22 of 26

DATE
MARCH 2023

Scale: 1:5000
0 100 200 m

Project Management: Ian Hill, RL, Designer: CC, Checker: CC, Approver: CC



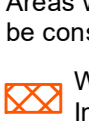

Contains Ordnance Survey Data © Crown copyright and database rights 2023 Ordnance Survey 0100001613.

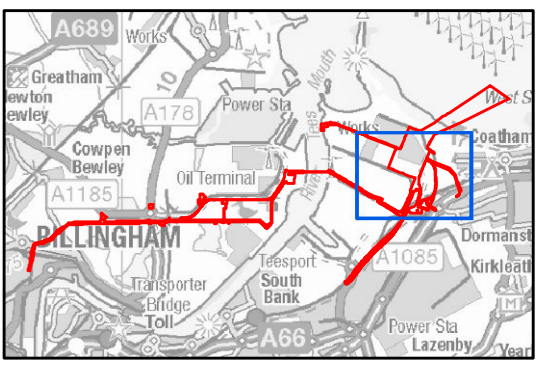


AECOM

PROJECT
NET ZERO TEESIDE PROJECT
Net Zero Teesside

APPLICANTS
N2T POWER LTD. AND NZNS STORAGE LTD.

- KEY
-  Order Limits (Site Boundary)
 -  Mean Low Water Springs
 -  Areas within which each Work Number may be constructed.
 -  Work No. 10 - Access and Highway Improvements



TITLE
WORKS PLAN, DOCUMENT REF. 4.4
WORK NUMBER 10 - ACCESS AND HIGHWAY IMPROVEMENTS

REFERENCE
REGULATION 5(2)(j) - INFRASTRUCTURE PLANNING (APPLICATIONS: PRESCRIBED FORMS AND PROCEDURES) REGULATIONS 2009
N2T_AMR23_DCO_4.4_v6

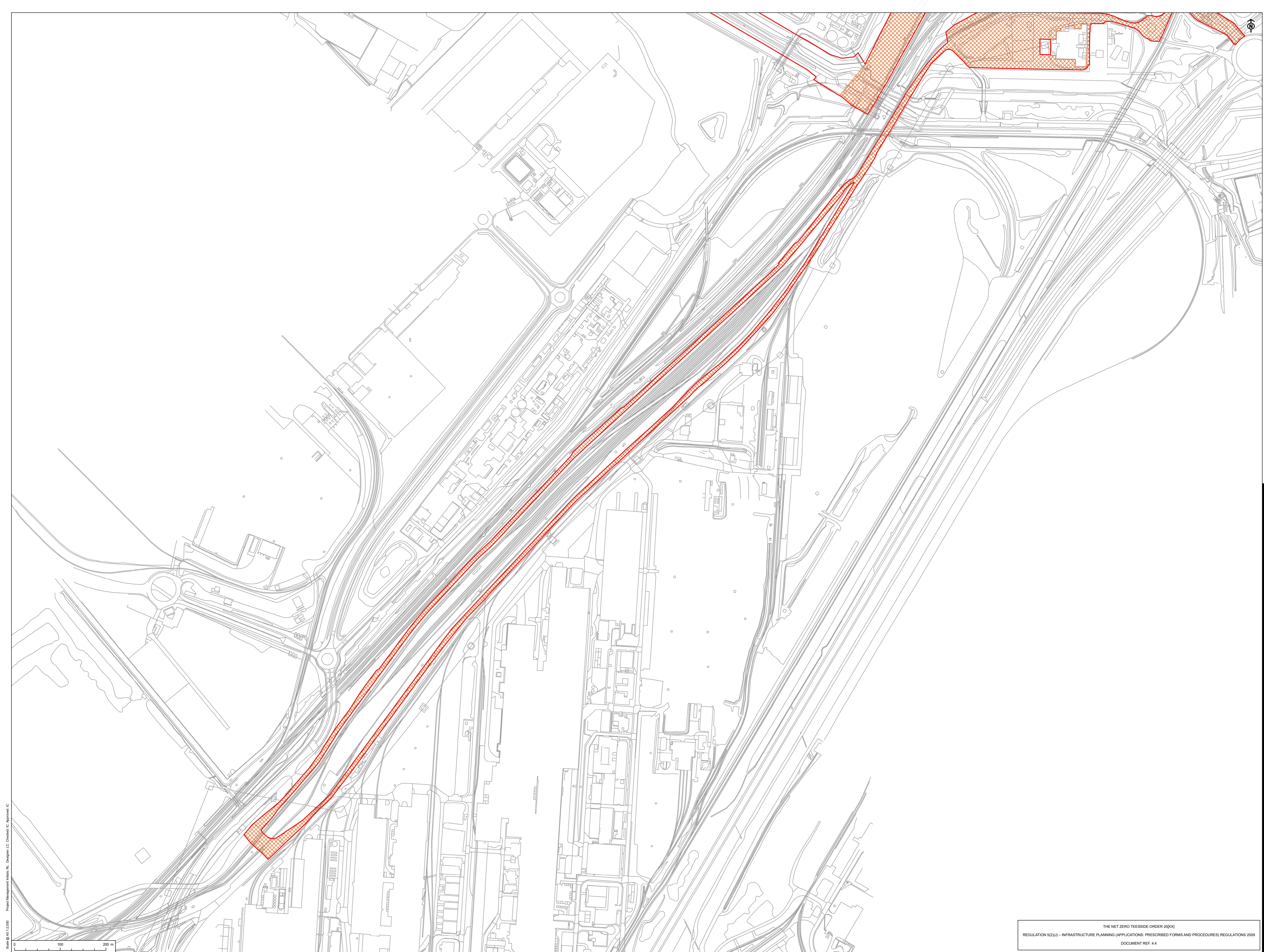
SHEET NUMBER
23 of 26

DATE
MARCH 2023

THE NET ZERO TEESIDE ORDER 20(XX)
REGULATION 5(2)(j) - INFRASTRUCTURE PLANNING (APPLICATIONS: PRESCRIBED FORMS AND PROCEDURES) REGULATIONS 2009
DOCUMENT REF. 4.4

Scale: 1:10,000
0 100 200 m
Project Management: Ian Hill, RL, Designer: CC Chubbuck, C. Approved: C

Contains Ordnance Survey Data © Crown copyright and database rights 2023 Ordnance Survey 0100031613.



AECOM

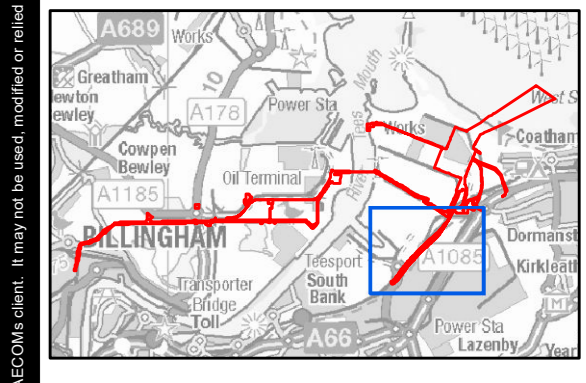
PROJECT
NET ZERO TEESIDE PROJECT

Net Zero Teeside

APPLICANTS
NZT POWER LTD. AND NZNS STORAGE LTD.

KEY

- Order Limits (Site Boundary)
- Areas within which each Work Number may be constructed:
- Work No. 10 - Access and Highway Improvements



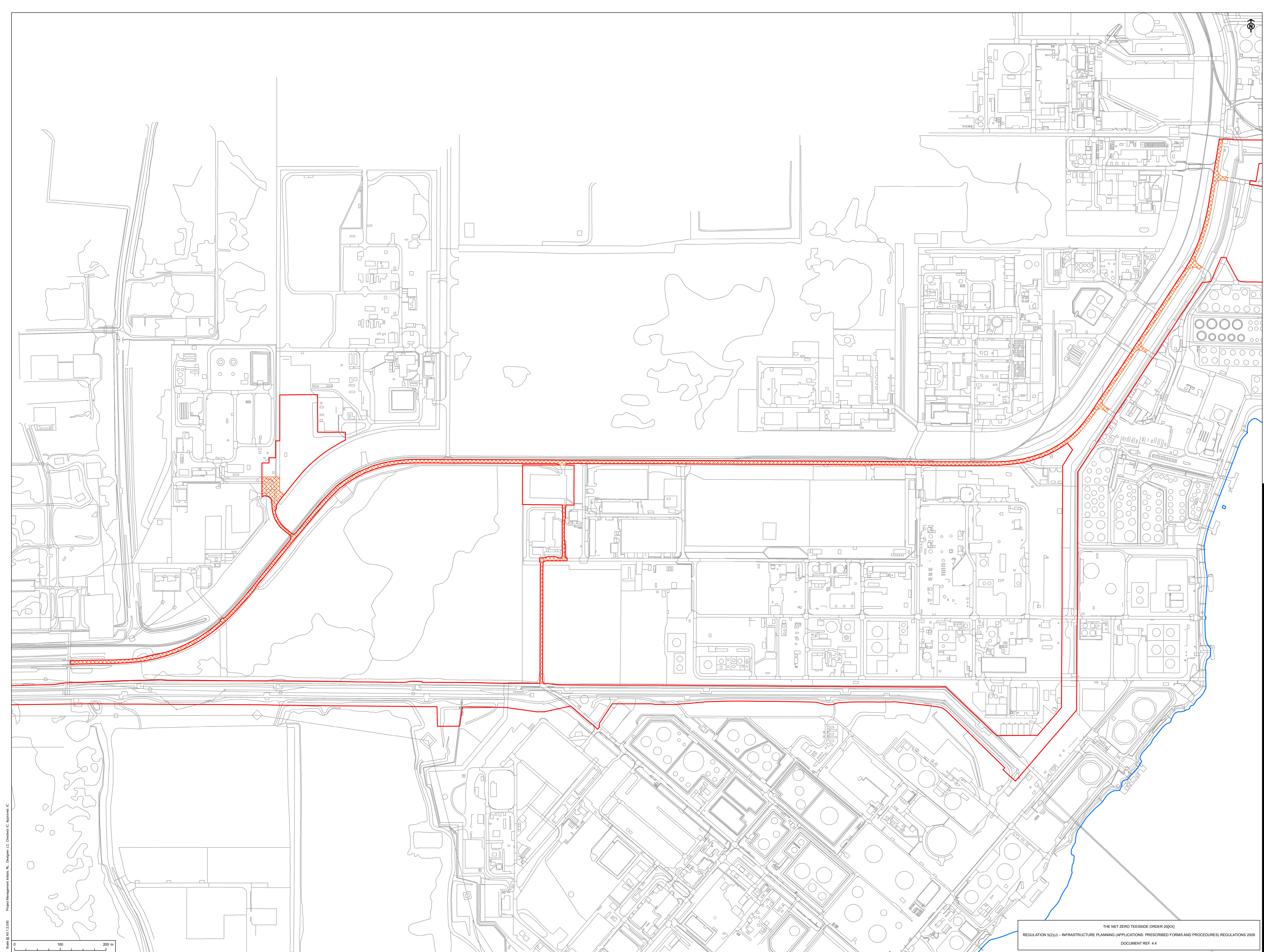
TITLE
WORKS PLAN, DOCUMENT REF. 4.4
WORK NUMBER 10 - ACCESS AND HIGHWAY IMPROVEMENTS

REGULATION 5(2)(j) - INFRASTRUCTURE PLANNING (APPLICATIONS: PRESCRIBED FORMS AND PROCEDURES) REGULATIONS 2009
DOCUMENT REF. 4.4

REFERENCE
NET_AMR23_DCO_4.4_v6
SHEET NUMBER
24 of 26

DATE
MARCH 2023

Scale @ 1:12,500
 Project Management: Julie R. Douglas, CC Checkmate Approved
 Contains Ordnance Survey Data © Crown copyright and database rights 2023 Ordnance Survey 0100031613.



AECOM

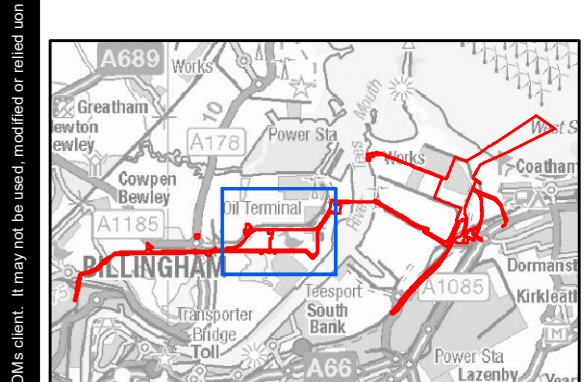
PROJECT
NET ZERO TEESIDE PROJECT

Net Zero Teesside

APPLICANTS
NZT POWER LTD. AND NZNS STORAGE LTD.

KEY

- Order Limits (Site Boundary)
- Mean Low Water Springs
- Areas within which each Work Number may be constructed:
- Work No. 10 - Access and Highway Improvements



THE NET ZERO TEESIDE ORDER 20(X)

REGULATION 5(2)(j) – INFRASTRUCTURE PLANNING (APPLICATIONS: PRESCRIBED FORMS AND PROCEDURES) REGULATIONS 2009

DOCUMENT REF. 4.4

TITLE
WORKS PLAN, DOCUMENT REF. 4.4

WORK NUMBER 10 - ACCESS AND HIGHWAY IMPROVEMENTS

REFERENCE
NZT_AMR23_DCO_4.4_v6

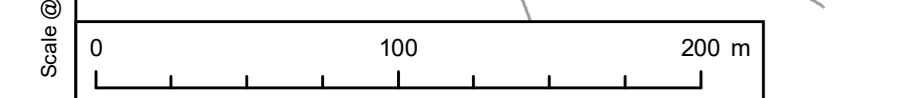
SHEET NUMBER
25 of 26

DATE
MARCH 2023

Scale @ 1:2,200

Project Management: Ian Hill, RL, Designer: CC Chubbuck, C. Approved: CC

Contains Ordnance Survey Data © Crown copyright and database rights 2023. Ordnance Survey 0100031613.





AECOM

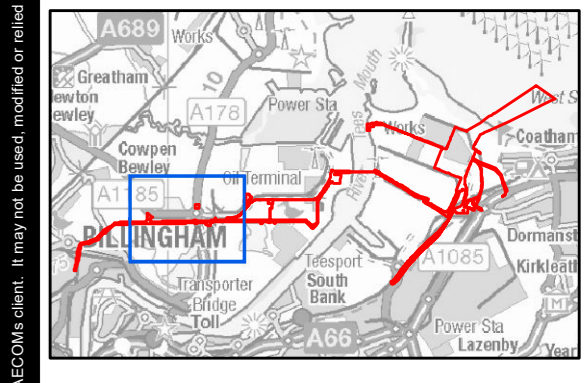
PROJECT
NET ZERO TEESIDE PROJECT

CLIENT
Net Zero Teesside

APPLICANTS
NZT POWER LTD. AND NZNS STORAGE LTD.

KEY

- Order Limits (Site Boundary)
- Areas within which each Work Number may be constructed.
- Work No. 10 - Access and Highway Improvements



THE NET ZERO TEESIDE ORDER 20(XX)

REGULATION 5(2)(j) - INFRASTRUCTURE PLANNING (APPLICATIONS: PRESCRIBED FORMS AND PROCEDURES) REGULATIONS 2009

DOCUMENT REF. 4.4

TITLE
WORKS PLAN, DOCUMENT REF. 4.4

WORK NUMBER 10 - ACCESS AND HIGHWAY IMPROVEMENTS

REFERENCE
NET_AMR23_DCO_4.4_v6

SHEET NUMBER
26 of 26

DATE
MARCH 2023

Scale @ 1:12,500

0 100 200 m

Contains Ordnance Survey Data © Crown copyright and database rights 2023 Ordnance Survey 0100031613.